



| YEAR | DM | | DS | |
|------|--------|-------|-------|------|
| | AA DT | HGV | AA DT | HGV |
| 2013 | 11,900 | 10.2% | - | - |
| 2019 | 15,100 | 8.3% | 3,900 | 2.5% |
| 2028 | 16,200 | 8.2% | 3,900 | 2.7% |

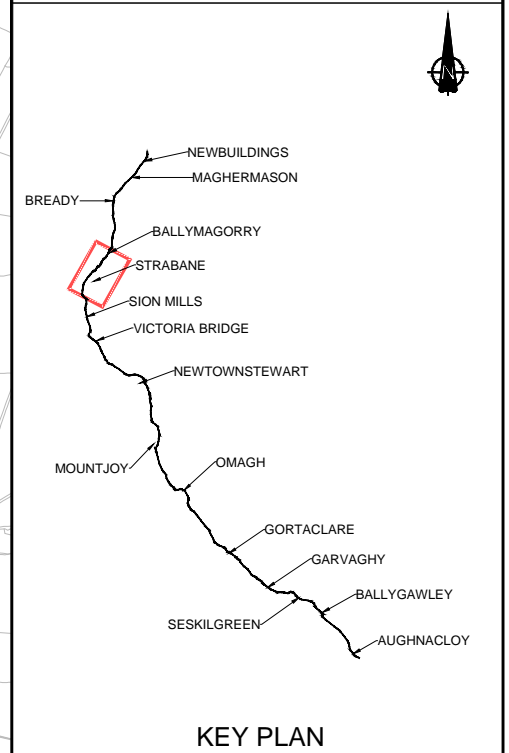
| YEAR | DM | | DS | |
|------|--------|-------|--------|------|
| | AA DT | HGV | AA DT | HGV |
| 2013 | 14,400 | 12.1% | - | - |
| 2023 | 19,900 | 3.8% | 10,200 | 3.7% |
| 2028 | 20,300 | 3.6% | 10,200 | 3.8% |

LEGEND

| YEAR | DM | DS |
|------|--------|-------|
| 2013 | 11,900 | 10.2% |
| 2019 | 15,100 | 8.3% |
| 2028 | 16,200 | 8.2% |

TRAFFIC DATA
 DM: Do Minimum - assuming that the A5WTC will not be constructed
 DS: Do Something - assuming that the A5WTC will be constructed
 AADT: Annual Average Daily Traffic
 HGV: Heavy Goods Vehicle

EXISTING A5
 PROPOSED A5WTC SCHEME



JOINS DRAWING 718736-A5ASTA-0800-D-071

JOINS DRAWING 718736-A5ASTA-0800-D-073

DRAWING STATUS: **FOR COMMENT**

Shorefield House, 30 Kinnegar Drive, Holywood, County Down, BT18 9JQ, UK
 T+ 44 (0) 28 9042 4117
 wsp.com

CLIENT: Department for Infrastructure
 An Roinn Bonneagair
 www.infrastructure-ni.gov.uk

SITE/PROJECT: Masterplan for Active & Sustainable Transport Opportunities: A5 - New Buildings to Aughnacloy **A5WTC**

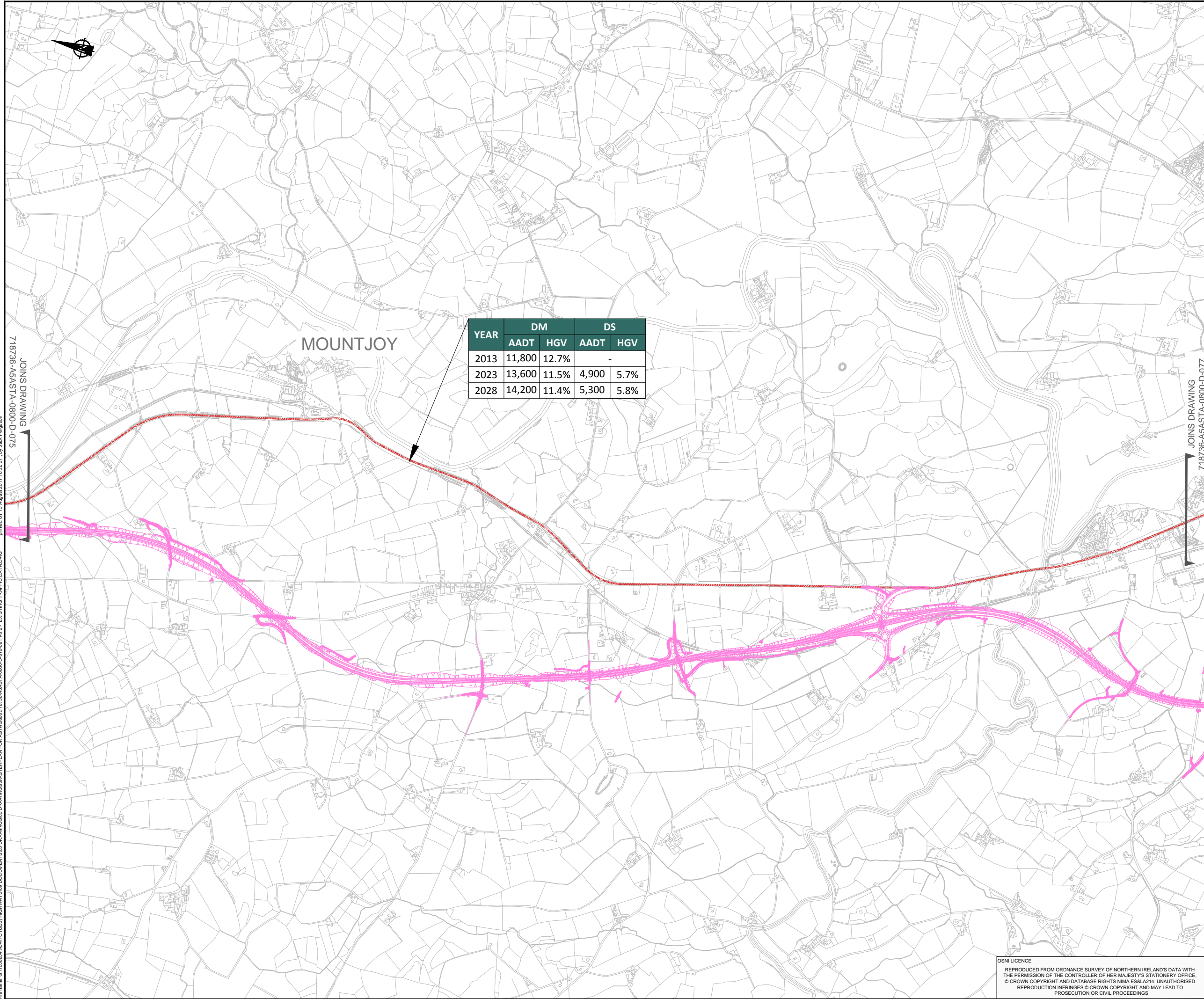
TITLE: ASSESSMENTS OF RURAL AREAS EXISTING A5 AADT TRAFFIC DATA SHEET 3 OF 12

| | | |
|----------------------|---------------|----------------|
| SCALE @ A1: 1:10,000 | CHECKED: PD | APPROVED: xx |
| PROJECT NO: 718736 | DESIGNED: OFK | DATE: xx/xx/xx |

| | |
|--------------------------------------|--------|
| DRAWING NO: 718736-A5ASTA-0800-D-072 | REV: A |
|--------------------------------------|--------|

OSNI LICENCE
 REPRODUCED FROM ORDNANCE SURVEY OF NORTHERN IRELAND'S DATA WITH THE PERMISSION OF THE CONTROLLER OF HER MAJESTY'S STATIONERY OFFICE. © CROWN COPYRIGHT AND DATABASE RIGHTS NIMA ES&LA214. UNAUTHORISED REPRODUCTION INFRINGES © CROWN COPYRIGHT AND MAY LEAD TO PROSECUTION OR CIVIL PROCEEDINGS

File name: G:\106664\A5WTC (UES) HIGHWAYS\08 DOCUMENTS\05 DRAWINGS\05 DRAWINGS\MASTERPLAN FOR ASTA\0800\718736-A5ASTA-0800-D-071-01-02-EXISTING TRAFFIC DATA.DWG, printed on 15 August 2017 16:31:18, by Jack Ferguson



MOUNTJOY

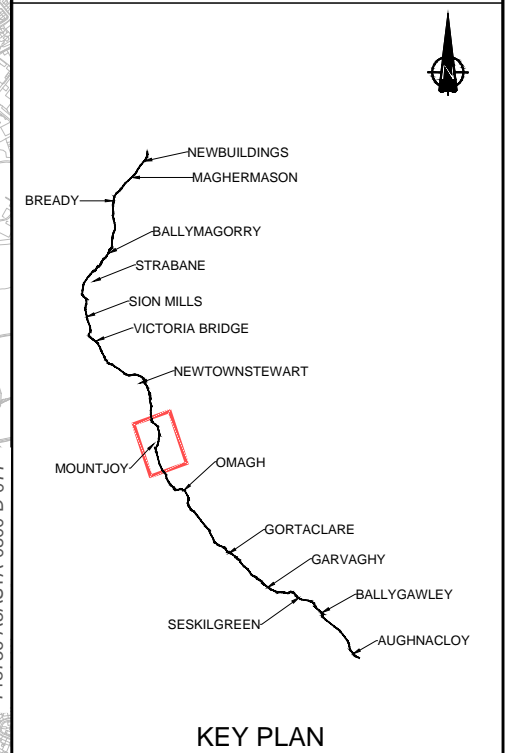
| YEAR | DM | | DS | |
|------|--------|-------|-------|------|
| | AADT | HGV | AADT | HGV |
| 2013 | 11,800 | 12.7% | - | - |
| 2023 | 13,600 | 11.5% | 4,900 | 5.7% |
| 2028 | 14,200 | 11.4% | 5,300 | 5.8% |

LEGEND

| YEAR | DM | DS |
|------|--------|-------|
| 2013 | 11,800 | 12.7% |
| 2023 | 13,600 | 11.5% |
| 2028 | 14,200 | 11.4% |

TRAFFIC DATA
 DM: Do Minimum - assuming that the ASWTC will not be constructed
 DS: Do Something - assuming that the ASWTC will be constructed
 AADT: Annual Average Daily Traffic
 HGV: Heavy Goods Vehicle

EXISTING A5
 PROPOSED ASWTC SCHEME



File name: G:\106864 ASWTC (UES) HIGHWAYS\08 DOCUMENTS\05 DRAWINGS\05 DRAWINGS\MASTERPLAN FOR ASTA\0800\718736-A5ASTA-0800-D-077-061 V0.2 - EXISTING TRAFFIC DATA.DWG
 718736-A5ASTA-0800-D-075
 JOINS DRAWING
 printed on 15 August 2017 18:32:51 by Jack Ferguson

DRAWING STATUS: **FOR COMMENT**

Shorefield House, 30 Kinnegar Drive, Holywood, County Down, BT18 9JQ, UK
 T+ 44 (0) 28 9042 4117
 wsp.com

CLIENT: Department for Infrastructure
 An Roinn Bonneagair
 www.infrastructure-ni.gov.uk

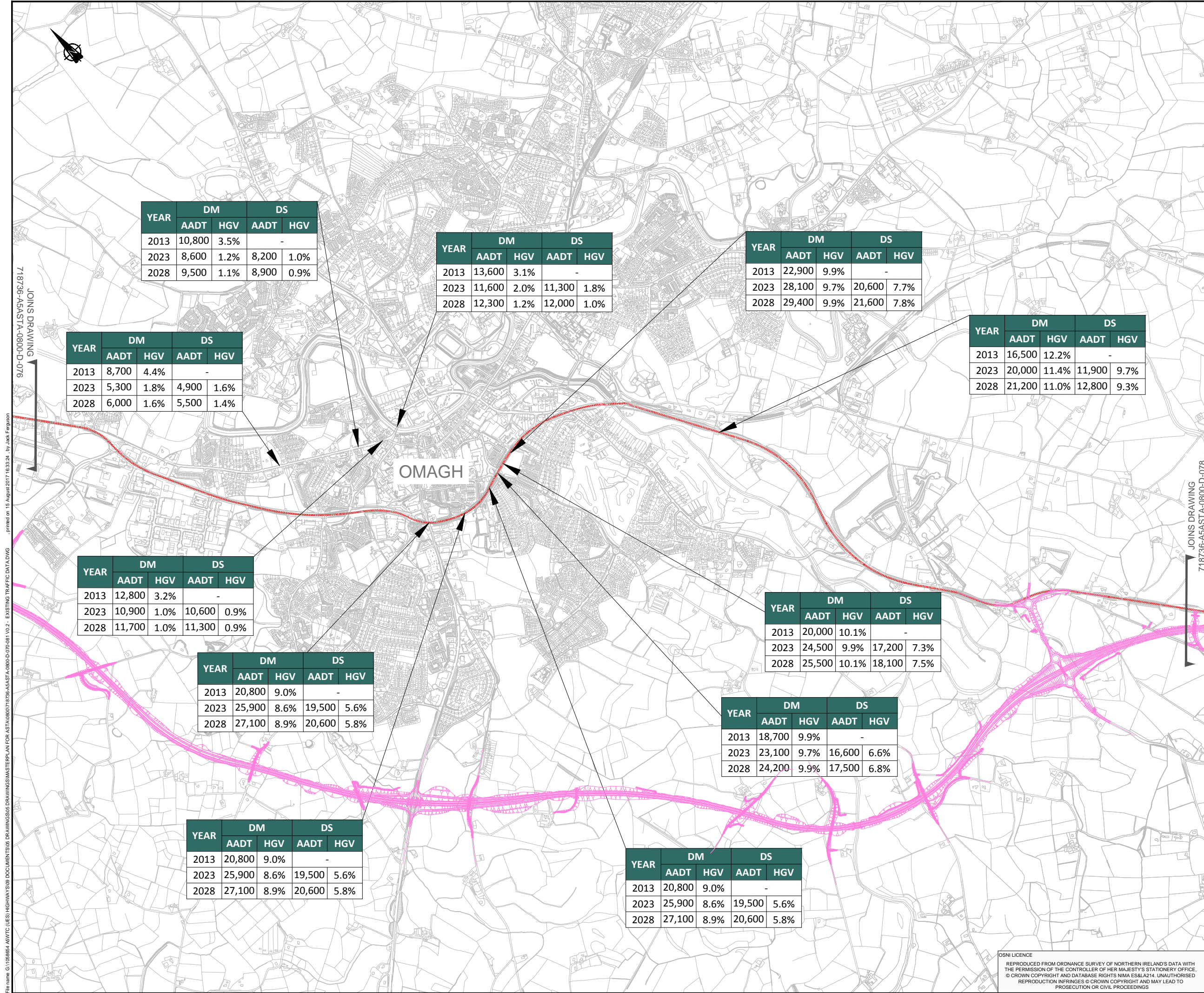
STEP/PROJECT: Masterplan for Active & Sustainable Transport Opportunities: A5 - New Buildings to Aughnacloy **A5WTC**

TITLE: ASSESSMENTS OF RURAL AREAS EXISTING A5 AADT TRAFFIC DATA SHEET 7 OF 12

| | | |
|-------------------------|------------------|-------------------|
| SCALE @ A1: 1:10,000 | CHECKED: PD | APPROVED: xx |
| PROJECT NO: 718736 | DESIGNED: OFK | DATE: xx/xx/xx |

| | |
|---|-----------|
| DRAWING NO: 718736-A5ASTA-0800-D-076 | REV: A |
|---|-----------|

OSNI LICENCE
 REPRODUCED FROM ORDNANCE SURVEY OF NORTHERN IRELAND'S DATA WITH THE PERMISSION OF THE CONTROLLER OF HER MAJESTY'S STATIONERY OFFICE.
 © CROWN COPYRIGHT AND DATABASE RIGHTS NIMA ES&LA214. UNAUTHORISED REPRODUCTION INFRINGES © CROWN COPYRIGHT AND MAY LEAD TO PROSECUTION OR CIVIL PROCEEDINGS



| YEAR | DM | | DS | |
|------|--------|------|-------|------|
| | AADT | HGV | AADT | HGV |
| 2013 | 10,800 | 3.5% | - | - |
| 2023 | 8,600 | 1.2% | 8,200 | 1.0% |
| 2028 | 9,500 | 1.1% | 8,900 | 0.9% |

| YEAR | DM | | DS | |
|------|--------|------|--------|------|
| | AADT | HGV | AADT | HGV |
| 2013 | 13,600 | 3.1% | - | - |
| 2023 | 11,600 | 2.0% | 11,300 | 1.8% |
| 2028 | 12,300 | 1.2% | 12,000 | 1.0% |

| YEAR | DM | | DS | |
|------|--------|------|--------|------|
| | AADT | HGV | AADT | HGV |
| 2013 | 22,900 | 9.9% | - | - |
| 2023 | 28,100 | 9.7% | 20,600 | 7.7% |
| 2028 | 29,400 | 9.9% | 21,600 | 7.8% |

| YEAR | DM | | DS | |
|------|--------|-------|--------|------|
| | AADT | HGV | AADT | HGV |
| 2013 | 16,500 | 12.2% | - | - |
| 2023 | 20,000 | 11.4% | 11,900 | 9.7% |
| 2028 | 21,200 | 11.0% | 12,800 | 9.3% |

| YEAR | DM | | DS | |
|------|-------|------|-------|------|
| | AADT | HGV | AADT | HGV |
| 2013 | 8,700 | 4.4% | - | - |
| 2023 | 5,300 | 1.8% | 4,900 | 1.6% |
| 2028 | 6,000 | 1.6% | 5,500 | 1.4% |

| YEAR | DM | | DS | |
|------|--------|------|--------|------|
| | AADT | HGV | AADT | HGV |
| 2013 | 12,800 | 3.2% | - | - |
| 2023 | 10,900 | 1.0% | 10,600 | 0.9% |
| 2028 | 11,700 | 1.0% | 11,300 | 0.9% |

| YEAR | DM | | DS | |
|------|--------|------|--------|------|
| | AADT | HGV | AADT | HGV |
| 2013 | 20,800 | 9.0% | - | - |
| 2023 | 25,900 | 8.6% | 19,500 | 5.6% |
| 2028 | 27,100 | 8.9% | 20,600 | 5.8% |

| YEAR | DM | | DS | |
|------|--------|-------|--------|------|
| | AADT | HGV | AADT | HGV |
| 2013 | 20,000 | 10.1% | - | - |
| 2023 | 24,500 | 9.9% | 17,200 | 7.3% |
| 2028 | 25,500 | 10.1% | 18,100 | 7.5% |

| YEAR | DM | | DS | |
|------|--------|------|--------|------|
| | AADT | HGV | AADT | HGV |
| 2013 | 18,700 | 9.9% | - | - |
| 2023 | 23,100 | 9.7% | 16,600 | 6.6% |
| 2028 | 24,200 | 9.9% | 17,500 | 6.8% |

| YEAR | DM | | DS | |
|------|--------|------|--------|------|
| | AADT | HGV | AADT | HGV |
| 2013 | 20,800 | 9.0% | - | - |
| 2023 | 25,900 | 8.6% | 19,500 | 5.6% |
| 2028 | 27,100 | 8.9% | 20,600 | 5.8% |

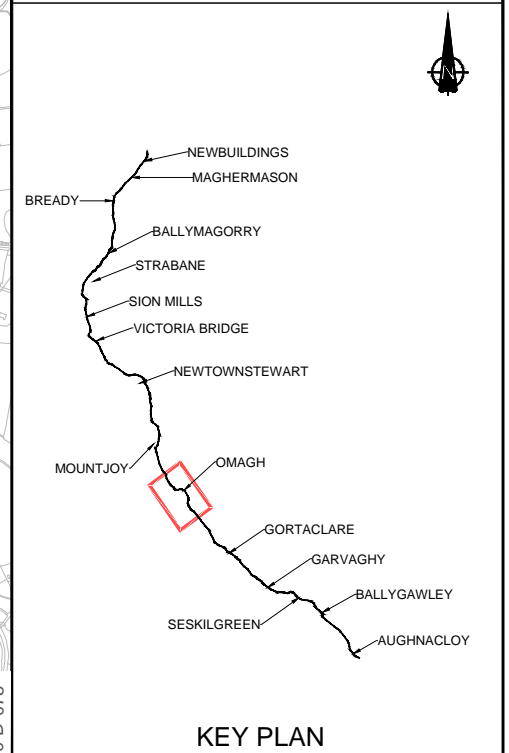
| YEAR | DM | | DS | |
|------|--------|------|--------|------|
| | AADT | HGV | AADT | HGV |
| 2013 | 20,800 | 9.0% | - | - |
| 2023 | 25,900 | 8.6% | 19,500 | 5.6% |
| 2028 | 27,100 | 8.9% | 20,600 | 5.8% |

LEGEND

| YEAR | DM | DS |
|------|--------|-------|
| 2013 | 11,800 | 13.0% |
| 2023 | 14,700 | 12.0% |
| 2028 | 15,800 | 11.7% |

TRAFFIC DATA
 DM: Do Minimum - assuming that the ASWTC will not be constructed
 DS: Do Something - assuming that the ASWTC will be constructed
 AADT: Annual Average Daily Traffic
 HGV: Heavy Goods Vehicle

EXISTING A5
 PROPOSED ASWTC SCHEME



DRAWING STATUS: **FOR COMMENT**

wsp

Shorefield House, 30 Kinnegar Drive, Holywood, County Down, BT18 9JQ, UK
 T+ 44 (0) 28 9042 4117
 wsp.com

CLIENT: Department for Infrastructure
 An Roinn Bonneagair
 www.infrastructureni.gov.uk

STEP PROJECT: Masterplan for Active & Sustainable Transport Opportunities: A5 - New Buildings to Aughnacloy **A5WTC**

TITLE: ASSESSMENTS OF RURAL AREAS EXISTING A5 AADT TRAFFIC DATA SHEET 8 OF 12

SCALE @ A1: 1:10,000

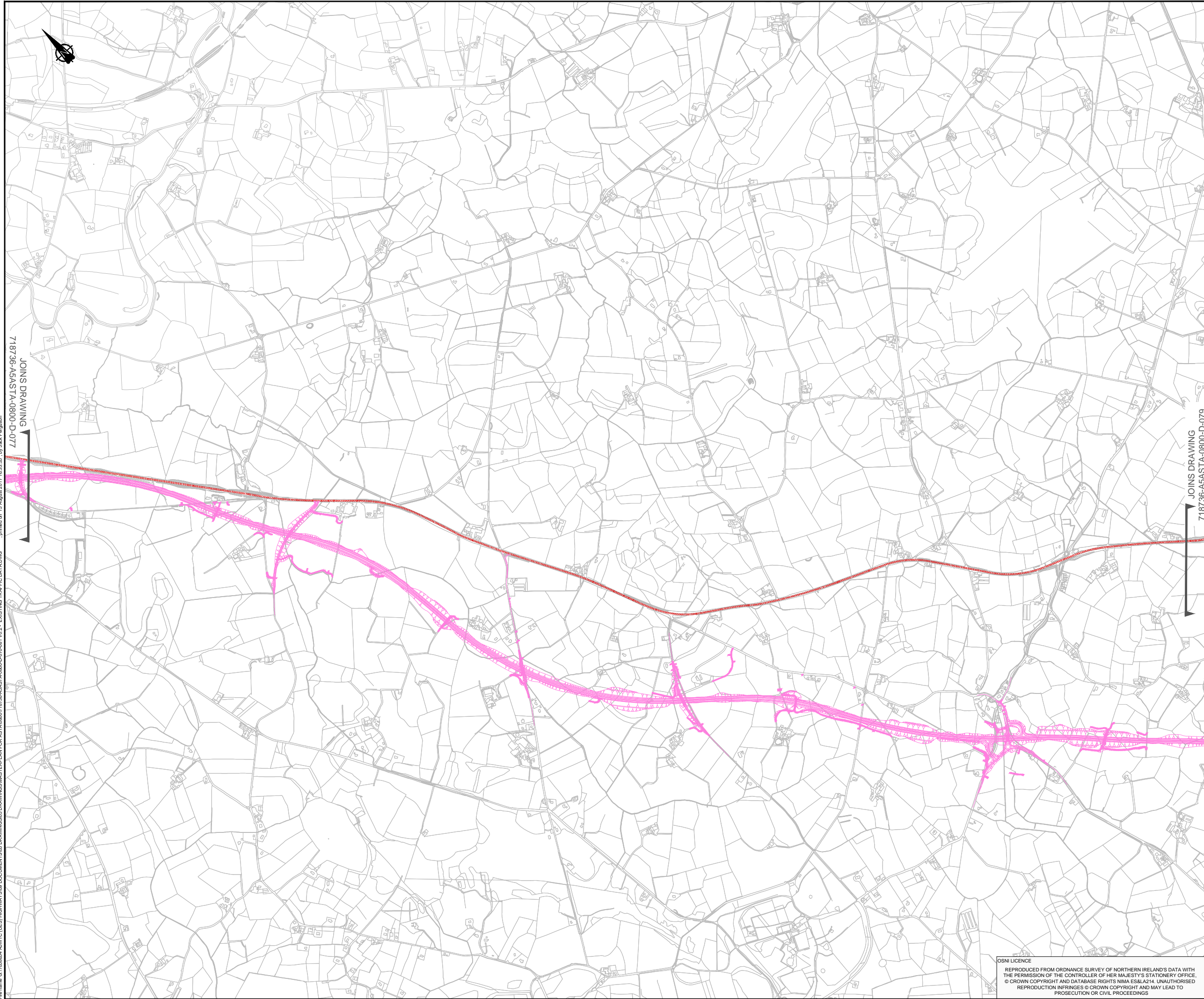
| | |
|---------------|----------------|
| CHECKED: PD | APPROVED: xx |
| DESIGNED: OFK | DATE: xx/xx/xx |
| DRAWN: OFK | |

DRAWING No: 718736-A5ASTA-0800-D-077

OSNI LICENCE
 REPRODUCED FROM ORDNANCE SURVEY OF NORTHERN IRELAND'S DATA WITH THE PERMISSION OF THE CONTROLLER OF HER MAJESTY'S STATIONERY OFFICE. © CROWN COPYRIGHT AND DATABASE RIGHTS NIMA ES&L214. UNAUTHORISED REPRODUCTION INFRINGES © CROWN COPYRIGHT AND MAY LEAD TO PROSECUTION OR CIVIL PROCEEDINGS

© WSP UK Ltd

File name: G:\1062664_A5WTC (UES) HIGHWAYS\08 DRAWINGS\05 DRAWINGS\MASTERPLAN FOR ASTA\0800\718736-A5ASTA-0800-D-077-081 V0.2 - EXISTING TRAFFIC DATA.DWG
 718736-A5ASTA-0800-D-076
 718736-A5ASTA-0800-D-078
 JOINS DRAWING
 JOINS DRAWING
 printed on 15 August 2017 16:33:24 by Jack Ferguson



718736-A5AS TA-0800-D-077

718736-A5ASTA-0800-D-079

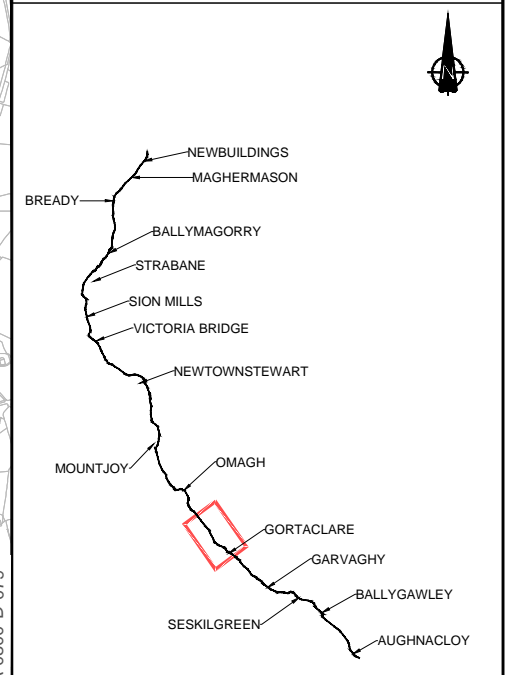
LEGEND

| YEAR | DM | DS | DM | DS |
|------|--------|--------|-------|--------|
| | AAOT | HHV | AAOT | HHV |
| 2013 | 13,800 | 13,300 | - | - |
| 2019 | 14,700 | 13,300 | 6,000 | 36,000 |
| 2029 | 15,800 | 13,300 | 8,800 | 22,800 |

TRAFFIC DATA
 DM: Do Minimum - assuming that the ASWTC will not be constructed
 DS: Do Something - assuming that the ASWTC will be constructed
 AAOT: Annual Average Daily Traffic
 HHV: Heavy Goods Vehicle

EXISTING A5

PROPOSED ASWTC SCHEME



DRAWING STATUS: **FOR COMMENT**

Shorefield House, 30 Kinnegar Drive, Holywood, County Down, BT18 9JQ, UK
 T+ 44 (0) 28 9042 4117
 wsp.com

CLIENT: **Infrastructure**
 An Roinn **Bonnegair**
 www.infrastructure-ni.gov.uk

STEPROJECT: **Masterplan for Active & Sustainable Transport Opportunities: A5 - New Buildings to Aughnacloy**

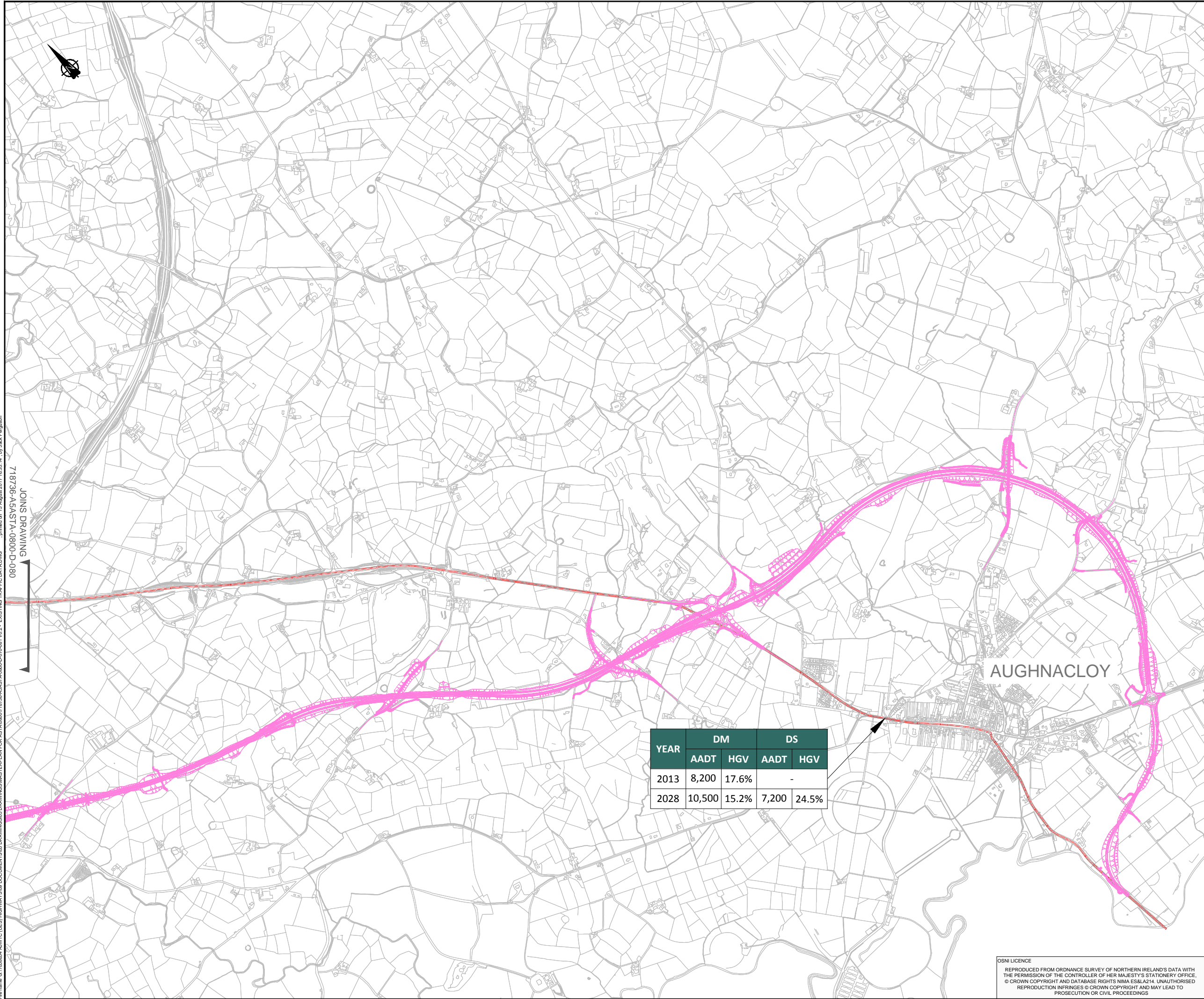
TITLE: **ASSESSMENTS OF RURAL AREAS EXISTING A5 AADT TRAFFIC DATA SHEET 9 OF 12**

| | | |
|--------------------------------|-------------------------|--------------------------|
| SCALE @ A1: 1:10,000 | CHECKED: PD | APPROVED: xx |
| PROJECT NO: 718736 | DESIGNED: OFK | DATE: xx/xx/xx |

DRAWING NO: **718736-A5ASTA-0800-D-078** REV: **A**

OSNI LICENCE
 REPRODUCED FROM ORDNANCE SURVEY OF NORTHERN IRELAND'S DATA WITH THE PERMISSION OF THE CONTROLLER OF HER MAJESTY'S STATIONERY OFFICE.
 © CROWN COPYRIGHT AND DATABASE RIGHTS NIMA ES&LA214. UNAUTHORISED REPRODUCTION INFRINGES © CROWN COPYRIGHT AND MAY LEAD TO PROSECUTION OR CIVIL PROCEEDINGS

File name: G:\1026654_A5WTC (UES) HIGHWAYS\08 DOCUMENTS\05 DRAWINGS\05 DRAWINGS\MASTERPLAN FOR ASTA\0800\718736-A5ASTA-0800-D-079-061 V0.2 - EXISTING TRAFFIC DATA.DWG, printed on 15 August 2017 18:33:55, by Jack Ferguson



File name: G:\1068664-ASWTC (UES) HIGHWAYS\108 DOCUMENTS\105 DRAWINGS\105 DRAWINGS\MASTERPLAN FOR ASTA\0800\718736-A5ASTA-0800-D-081 V0.2 - EXISTING TRAFFIC DATA.DWG
 718736-A5ASTA-0800-D-080
 JOINS DRAWING
 printed on: 15 August 2017 18:35:14 by Jack Ferguson

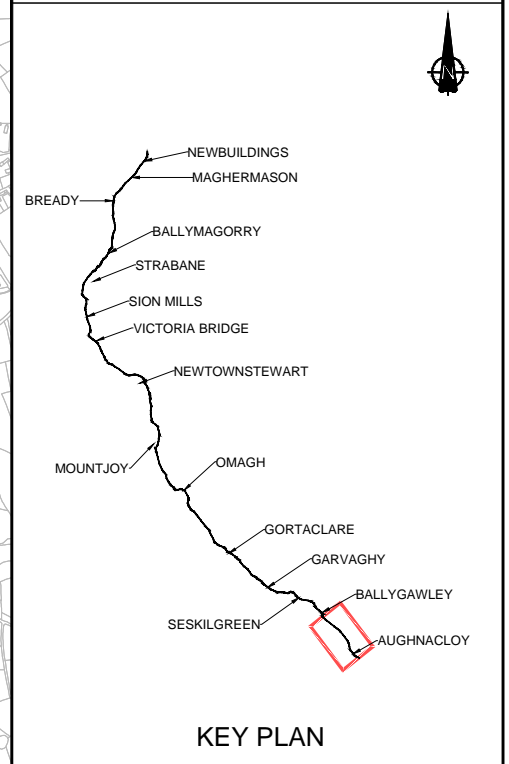
| YEAR | DM | | DS | |
|------|--------|-------|-------|-------|
| | AADT | HGV | AADT | HGV |
| 2013 | 8,200 | 17.6% | - | - |
| 2028 | 10,500 | 15.2% | 7,200 | 24.5% |

LEGEND

| YEAR | DM | DS |
|------|--------|-------|
| 2013 | 8,200 | 17.6% |
| 2013 | 14,760 | 12.2% |
| 2013 | 14,760 | 12.2% |
| 2013 | 14,760 | 12.2% |

TRAFFIC DATA
 DM: Do Minimum - assuming that the ASWTC will not be constructed
 DS: Do Something - assuming that the ASWTC will be constructed
 AADT: Annual Average Daily Traffic
 HGV: Heavy Goods Vehicle

EXISTING A5
 PROPOSED ASWTC SCHEME



FOR COMMENT

Shorefield House, 30 Kinnegar Drive, Holywood, County Down, BT18 9JQ, UK
 T+ 44 (0) 28 9042 4117
 wsp.com

CLIENT: Department for Infrastructure
 An Roinn
 Bonneagair
 www.infrastructureni.gov.uk

STEP/PROJECT: Masterplan for Active & Sustainable Transport Opportunities: A5 - New Buildings to Aughnacloy

TITLE: ASSESSMENTS OF RURAL AREAS EXISTING A5 AADT TRAFFIC DATA SHEET 12 OF 12

| | | |
|-------------------------|------------------|-------------------|
| SCALE @ A1: 1:10,000 | CHECKED: PD | APPROVED: xx |
| PROJECT NO: 718736 | DESIGNED: OFK | DATE: xx/xx/xx |

| | |
|---|-----------|
| DRAWING NO: 718736-A5ASTA-0800-D-081 | REV: A |
|---|-----------|

OSNI LICENCE
 REPRODUCED FROM ORDNANCE SURVEY OF NORTHERN IRELAND'S DATA WITH THE PERMISSION OF THE CONTROLLER OF HER MAJESTY'S STATIONERY OFFICE. © CROWN COPYRIGHT AND DATABASE RIGHTS NIMA ES&LA214. UNAUTHORISED REPRODUCTION INFRINGES © CROWN COPYRIGHT AND MAY LEAD TO PROSECUTION OR CIVIL PROCEEDINGS