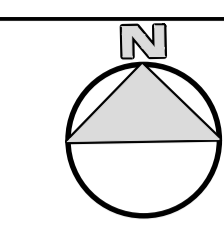
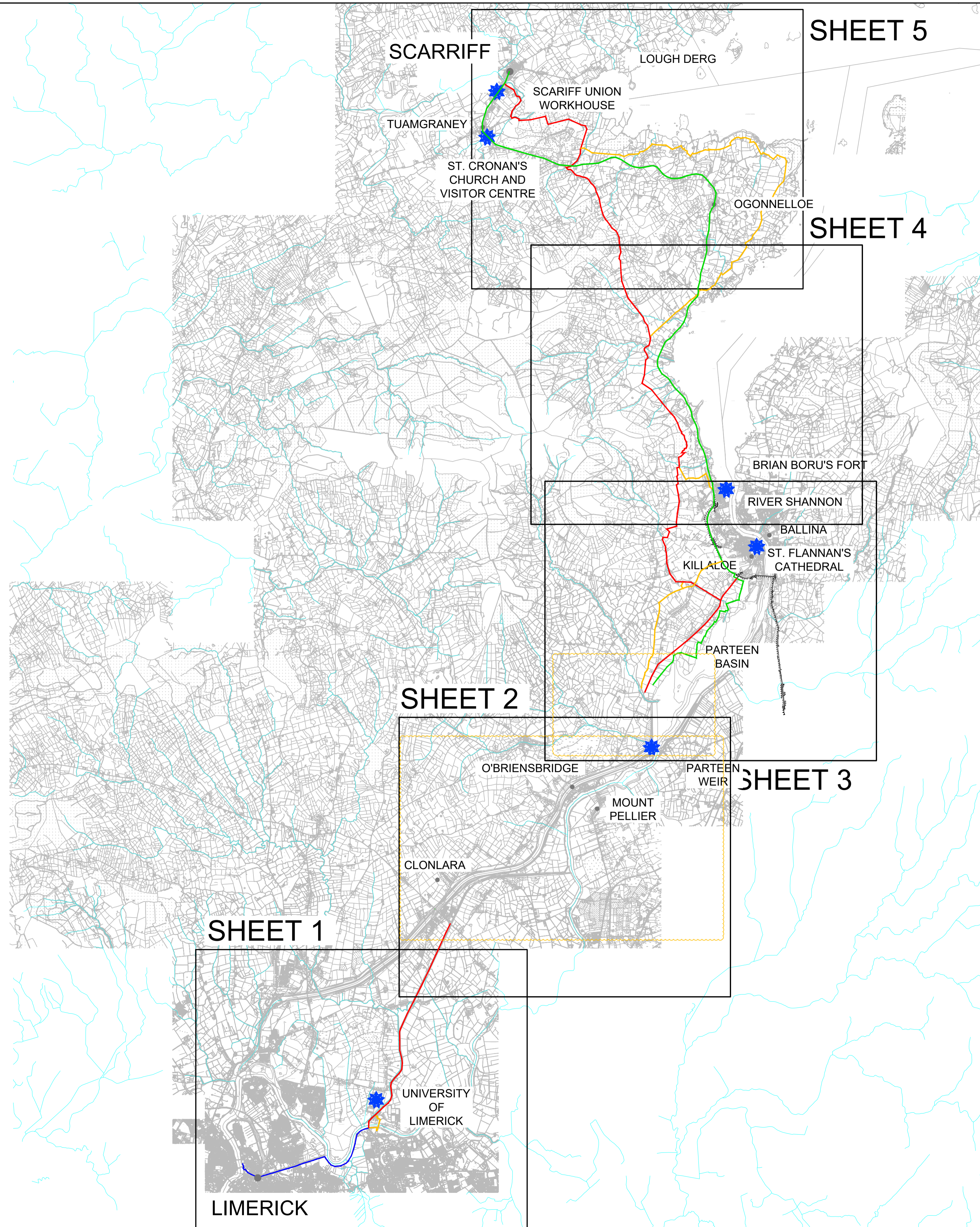











FOR INFORMATION




- NOTES**
1. This drawing is the property of Clandillon Civil Consulting. This drawing should not be relied on or used in circumstances other than those for which it was originally prepared and for which Clandillon Civil Consulting was commissioned.
 2. Route options illustrated are indicative of a route corridor and may be subject to amendment over the course of the design, prior to submission for planning consent.

LEGEND

-  EXISTING PATH/GREENWAY
-  ROUTE OPTION - GREEN OPTION
-  ROUTE OPTION - RED OPTION
-  ROUTE OPTION - ORANGE OPTION
-  FEATURE OF INTEREST
-  WATERCOURSES
-  AREA WHERE ROUTE OPTIONS TO BE CONFIRMED

KEY PLAN



REV	DATE	DESCRIPTION	BY	CHK	APD
I00	08/04/2022	FOR INFORMATION	ZM	SF	SC

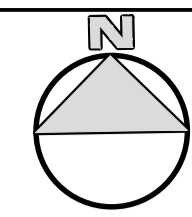
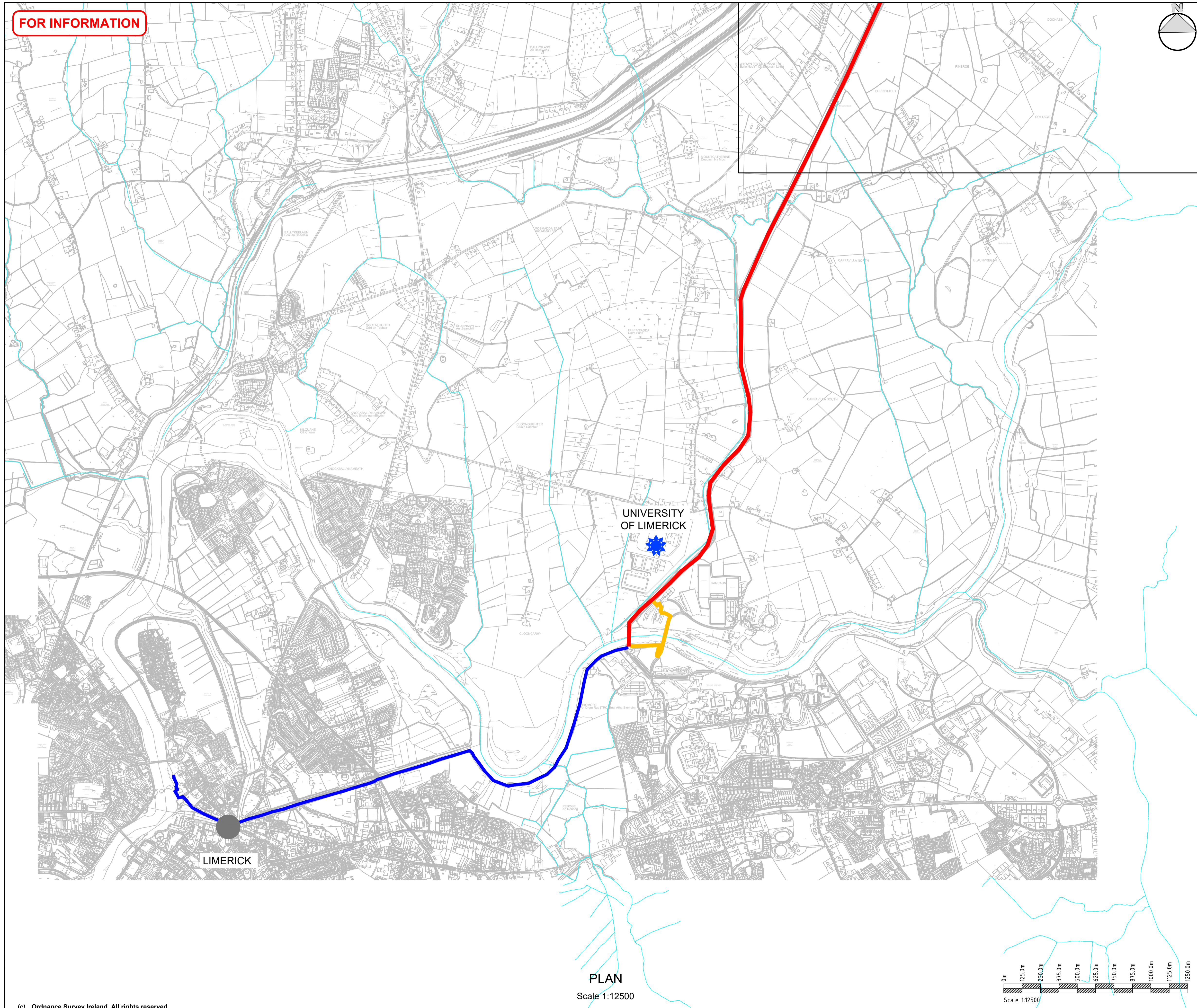


PROJECT
LIMERICK TO SCARRIFF GREENWAY PROJECT

DRAWING TITLE
ROUTE OPTIONS KEYPLAN

DESIGNED	DRAWN	CHECKED/APPROVED
SF	ZM	SC
DATE	SCALE	SHEET SIZE
08/04/2022	NTS	A1
DRAWING NUMBER	REVISION	
L2S-DR-GA-0100	I00	








FOR INFORMATION



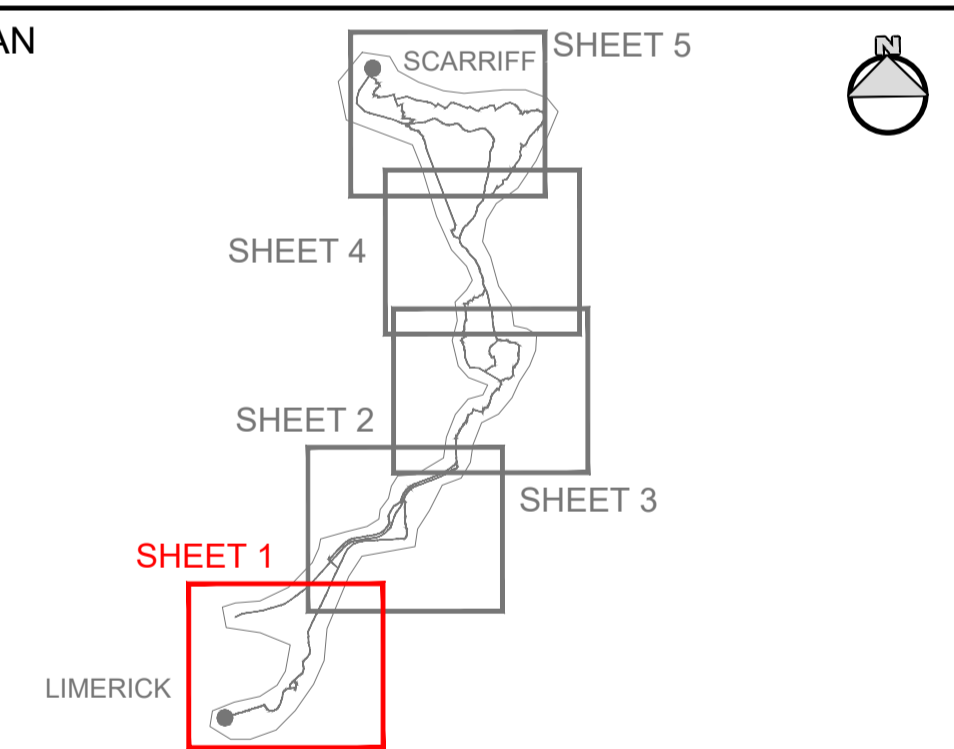
NOTES

1. This drawing is the property of Clandillon Civil Consulting. This drawing should not be relied on or used in circumstances other than those for which it was originally prepared and for which Clandillon Civil Consulting was commissioned.
2. Route options illustrated are indicative of a route corridor and may be subject to amendment over the course of the design, prior to submission for planning consent.

LEGEND

-  EXISTING PATH/GREENWAY
-  ROUTE OPTION - GREEN OPTION
-  ROUTE OPTION - RED OPTION
-  ROUTE OPTION - ORANGE OPTION
-  FEATURE OF INTEREST
-  WATERCOURSES
-  AREA WHERE ROUTE OPTIONS TO BE CONFIRMED

KEY PLAN



REV	DATE	DESCRIPTION	BY	CHK	APD
I00	08/04/2022	FOR INFORMATION	ZM	SF	SC

CLIENT

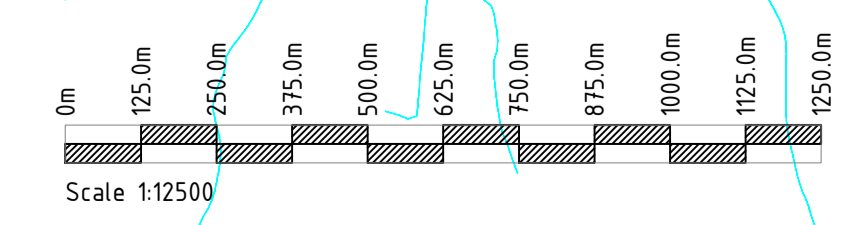

DESIGNER


PROJECT
LIMERICK TO SCARRIFF GREENWAY PROJECT

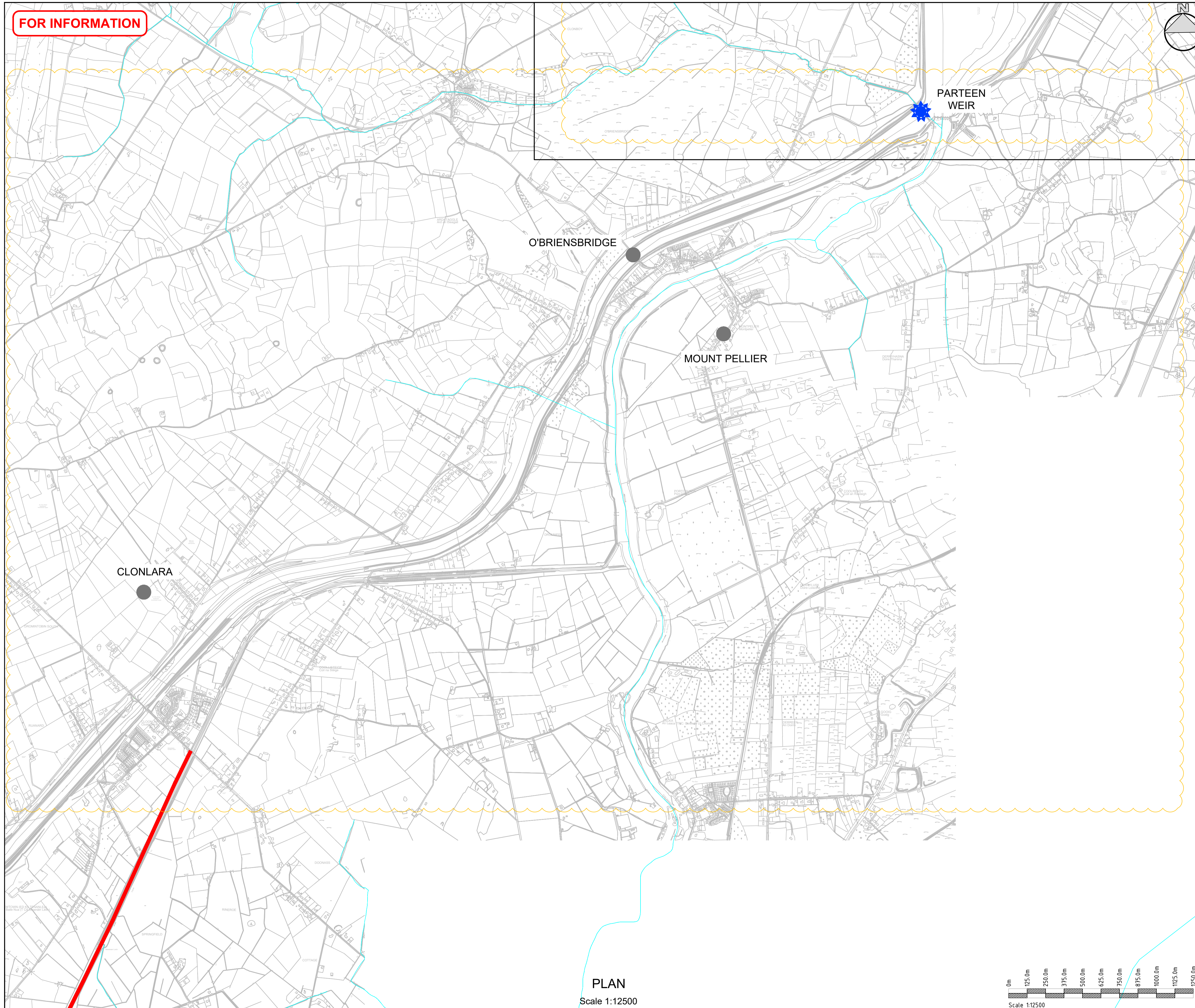
DRAWING TITLE
ROUTE OPTIONS SHEET 1 OF 5

DESIGNED	DRAWN	CHECKED/APPROVED
SF	ZM	SC
DATE	SCALE	SHEET SIZE
08/04/2022	1:12,500	A1
DRAWING NUMBER	REVISION	
L2S-DR-GA-0101	I00	

PLAN
 Scale 1:12500










FOR INFORMATION



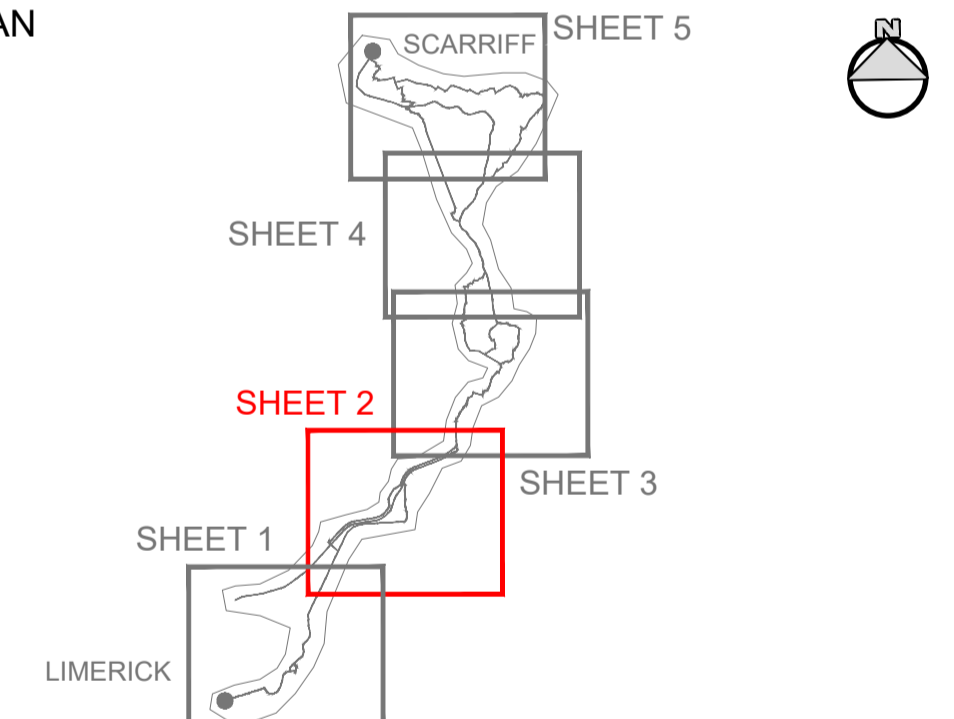
NOTES

1. This drawing is the property of Clandillon Civil Consulting. This drawing should not be relied on or used in circumstances other than those for which it was originally prepared and for which Clandillon Civil Consulting was commissioned.
2. Route options illustrated are indicative of a route corridor and may be subject to amendment over the course of the design, prior to submission for planning consent.

LEGEND

-  EXISTING PATH/GREENWAY
-  ROUTE OPTION - GREEN OPTION
-  ROUTE OPTION - RED OPTION
-  ROUTE OPTION - ORANGE OPTION
-  FEATURE OF INTEREST
-  WATERCOURSES
-  AREA WHERE ROUTE OPTIONS TO BE CONFIRMED

KEY PLAN



REV	DATE	DESCRIPTION	BY	CHK	APD
I00	08/04/2022	FOR INFORMATION	ZM	SF	SC

CLIENT

 Waterways Ireland
 Uiscebhéal Fáilinn Waterways Ailinn

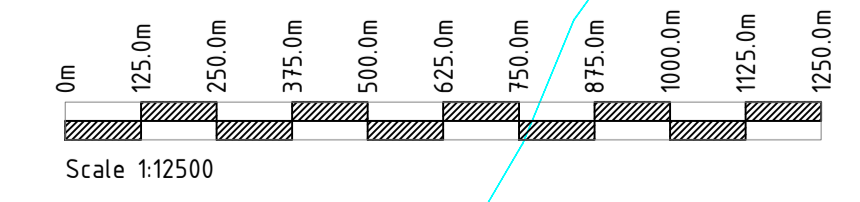
DESIGNER

 CLANDILLON
 CIVIL CONSULTING

PROJECT
**LIMERICK TO SCARRIFF
 GREENWAY PROJECT**

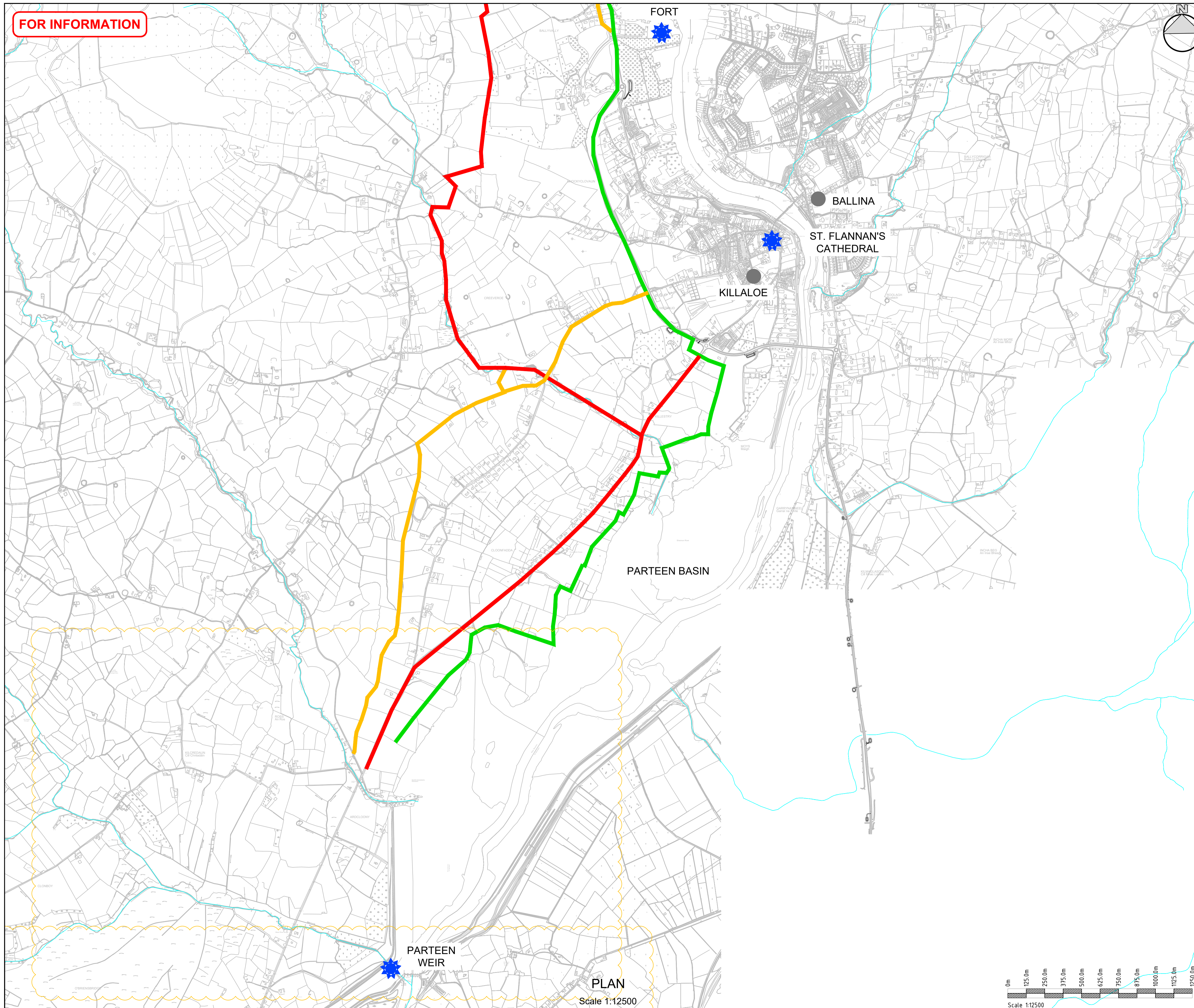
DRAWING TITLE
**ROUTE OPTIONS
 SHEET 2 OF 5**

DESIGNED SF	DRAWN ZM	CHECKED/APPROVED SC
DATE 08/04/2022	SCALE 1:12,500	SHEET SIZE A1
DRAWING NUMBER L2S-DR-GA-0102	REVISION 100	



PLAN
 Scale 1:12500








FOR INFORMATION



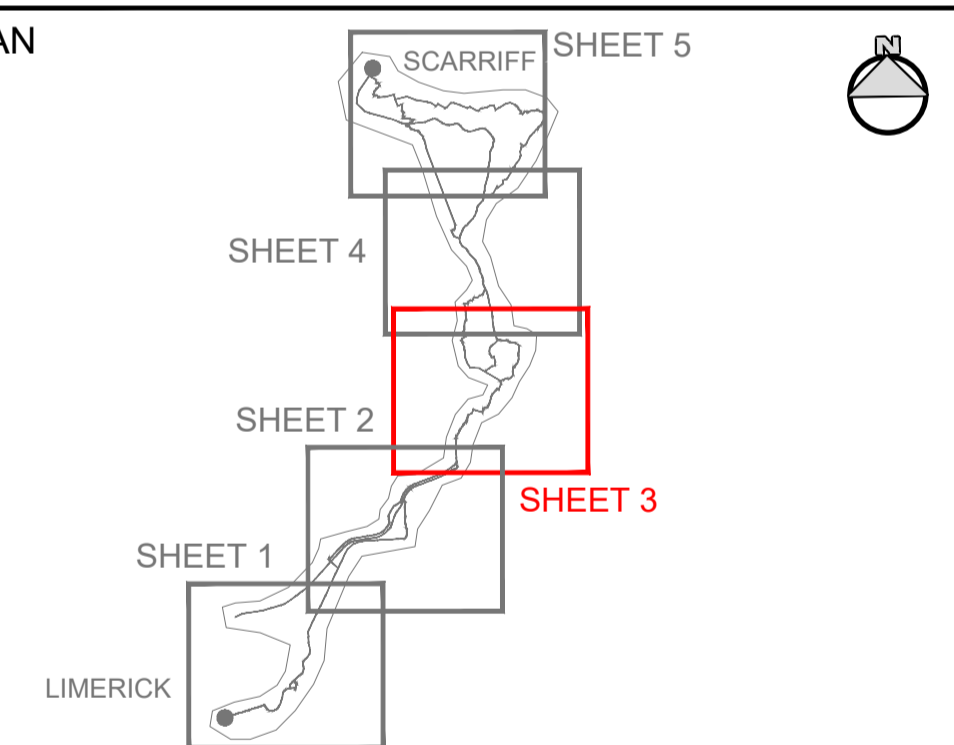
NOTES

1. This drawing is the property of Clandillon Civil Consulting. This drawing should not be relied on or used in circumstances other than those for which it was originally prepared and for which Clandillon Civil Consulting was commissioned.
2. Route options illustrated are indicative of a route corridor and may be subject to amendment over the course of the design, prior to submission for planning consent.

LEGEND

-  EXISTING PATH/GREENWAY
-  ROUTE OPTION - GREEN OPTION
-  ROUTE OPTION - RED OPTION
-  ROUTE OPTION - ORANGE OPTION
-  FEATURE OF INTEREST
-  WATERCOURSES
-  AREA WHERE ROUTE OPTIONS TO BE CONFIRMED

KEY PLAN



REV	DATE	DESCRIPTION	BY	CHK	APD
100	08/04/2022	FOR INFORMATION	ZM	SF	SC

CLIENT

 Waterways Ireland
 Uiscebhéal Fáilinn - Waterways Ailinn

DESIGNER

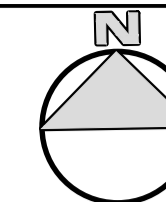
 CLANDILLON
 CIVIL CONSULTING

PROJECT
**LIMERICK TO SCARRIFF
 GREENWAY PROJECT**

DRAWING TITLE
**ROUTE OPTIONS
 SHEET 3 OF 5**

DESIGNED	DRAWN	CHECKED/APPROVED
SF	ZM	SC
DATE	SCALE	SHEET SIZE
08/04/2022	1:12,500	A1
DRAWING NUMBER	REVISION	
L2S-DR-GA-0103	100	








FOR INFORMATION

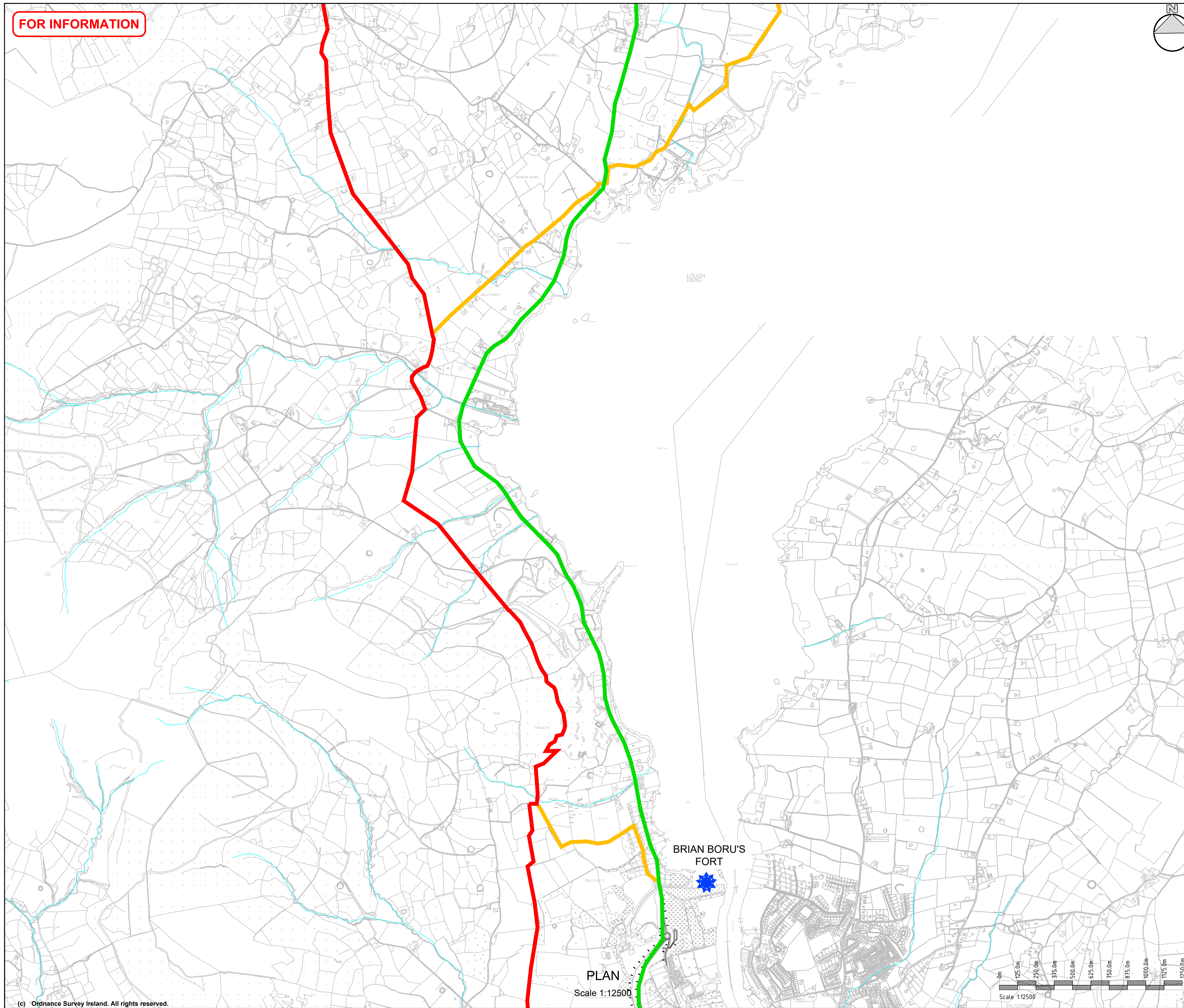


NOTES

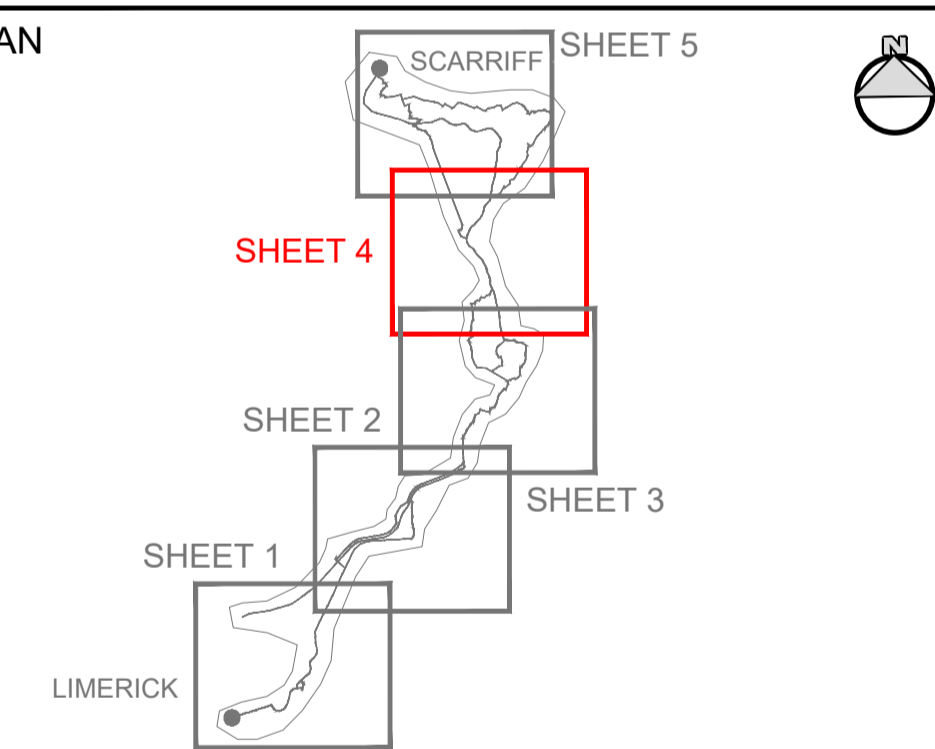
1. This drawing is the property of Clandillon Civil Consulting. This drawing should not be relied on or used in circumstances other than those for which it was originally prepared and for which Clandillon Civil Consulting was commissioned.
2. Route options illustrated are indicative of a route corridor and may be subject to amendment over the course of the design, prior to submission for planning consent.

LEGEND

-  EXISTING PATH/GREENWAY
-  ROUTE OPTION - GREEN OPTION
-  ROUTE OPTION - RED OPTION
-  ROUTE OPTION - ORANGE OPTION
-  FEATURE OF INTEREST
-  WATERCOURSES
-  AREA WHERE ROUTE OPTIONS TO BE CONFIRMED



KEY PLAN



REV	DATE	DESCRIPTION	BY	CHK	APD
I00	08/04/2022	FOR INFORMATION	ZM	SF	SC

CLIENT



DESIGNER



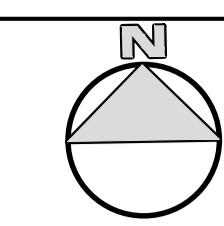
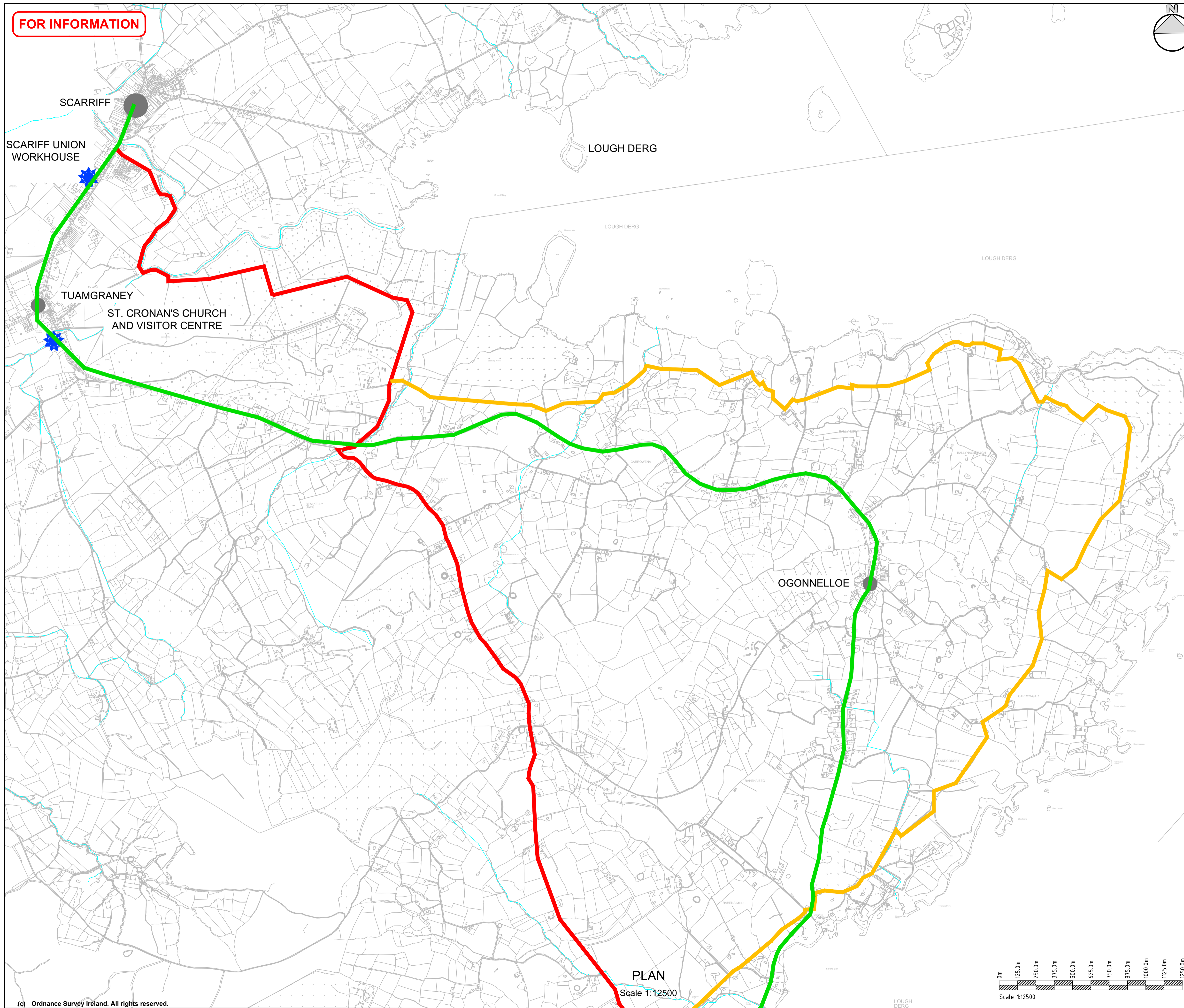
PROJECT
LIMERICK TO SCARRIFF GREENWAY PROJECT

DRAWING TITLE
ROUTE OPTIONS SHEET 4 OF 5

DESIGNED SF	DRAWN ZM	CHECKED/APPROVED SC
DATE 08/04/2022	SCALE 1:12500	SHEET SIZE A1
DRAWING NUMBER L2S-DR-GA-0104	REVISION 100	

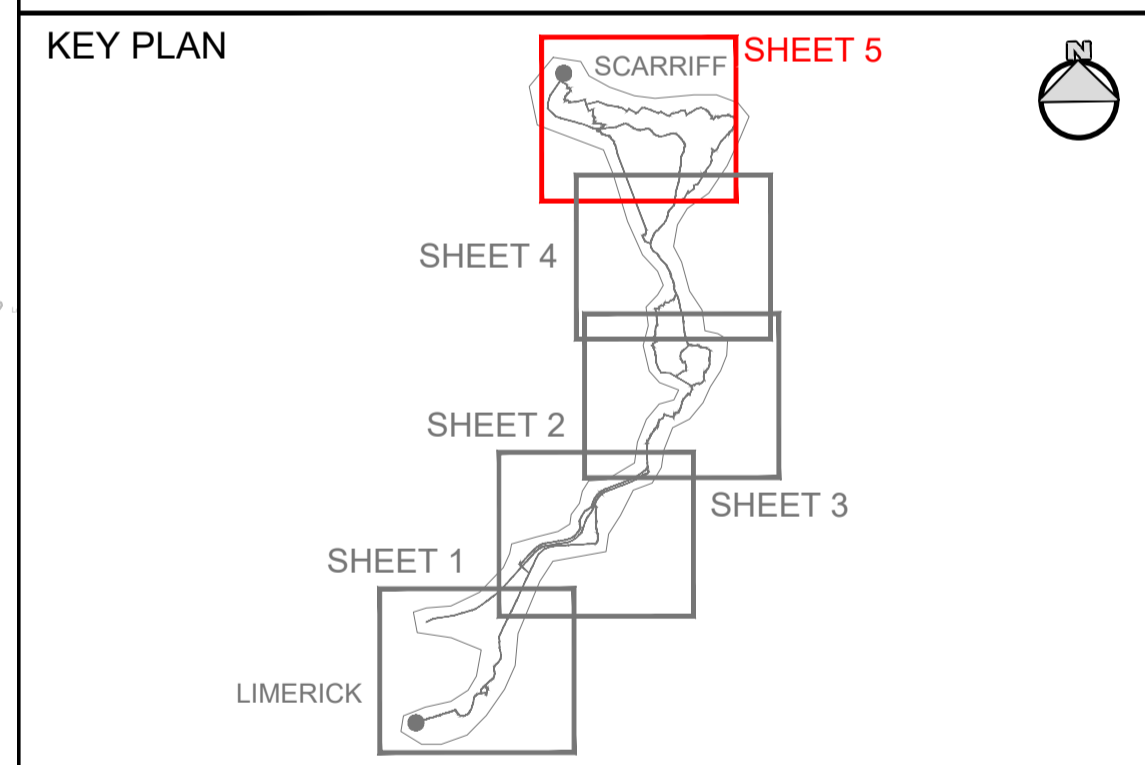
(c) Ordnance Survey Ireland. All rights reserved.
No part of this document may be reproduced or transmitted in any form or stored in any retrieval system of any nature without the written permission of CCC as copyright holder except as agreed for use on the project for which the document was originally issued. Do not scale. Use figured dimensions only. If in doubt - Ask!

FOR INFORMATION



- NOTES**
- This drawing is the property of Clandillon Civil Consulting. This drawing should not be relied on or used in circumstances other than those for which it was originally prepared and for which Clandillon Civil Consulting was commissioned.
 - Route options illustrated are indicative of a route corridor and may be subject to amendment over the course of the design, prior to submission for planning consent.

- LEGEND**
- EXISTING PATH/GREENWAY
 - ROUTE OPTION - GREEN OPTION
 - ROUTE OPTION - RED OPTION
 - ROUTE OPTION - ORANGE OPTION
 - FEATURE OF INTEREST
 - WATERCOURSES
 - AREA WHERE ROUTE OPTIONS TO BE CONFIRMED



REV	DATE	DESCRIPTION	BY	CHK	APD
100	08/04/2022	FOR INFORMATION	ZM	SF	SC

CLIENT

 Waterways Ireland
 Uiscebhéal Fáilinn Waterways Ailinn

DESIGNER

 CLANDILLON
 CIVIL CONSULTING

PROJECT
**LIMERICK TO SCARRIFF
 GREENWAY PROJECT**

DRAWING TITLE
**ROUTE OPTIONS
 SHEET 5 OF 5**

DESIGNED SF	DRAWN ZM	CHECKED/APPROVED SC
DATE 08/04/2022	SCALE 1:12,500	SHEET SIZE A1
DRAWING NUMBER L2S-DR-GA-0105	REVISION 100	

(c) Ordnance Survey Ireland. All rights reserved.
 No part of this document may be reproduced or transmitted in any form or stored in any retrieval system of any nature without the written permission of CCC as copyright holder except as agreed for use on the project for which the document was originally issued. Do not scale. Use figured dimensions only. If in doubt - Ask!