



Department for
Infrastructure

An Roinn

Bonneagair

www.infrastructure-ni.gov.uk

DfI ROADS WESTERN DIVISION

Report to

**FERMANAGH & OMAGH
DISTRICT COUNCIL**

Spring 2019

Bridge replacement at Corkhill Road, Eskragh

CONTENTS		PAGE
Foreword by Divisional Roads Manager		3 – 4
Western Division details		5
Senior Management Structure		6
1.0	Strategic Road Improvements	7
1.1	A5 Western Transport Corridor (A5WTC)	8 – 9
1.2	SRI schemes (excluding A5WTC)	10 – 13
2.0	Network Maintenance	14 – 16
2.1	Structural Maintenance: Completed Works 2018-2019	17 – 31
2.2	Routine Maintenance	31 – 32
2.3	Winter Service	33 – 34
2.4	Streetworks	35
2.5	Planned Works 2019-20	36 – 44
3.0	Network Development	45
3.1	Local Transport and Safety Measures	46
3.1.1	Completed Works 2018-2019	46 – 61
3.1.2	Planned Works 2019-2020	62 – 64
3.2	Structures	65
3.2.1	Completed Works 2018-2019	66 – 70
3.2.2	Planned Works 2019-2020	70 – 71
3.3	Street Lighting	72
3.3.1	Completed Works 2018-2019	73 – 75
3.3.2	Planned Works 2019-2020	76 – 77
4.0	Network Planning	78
4.1	Planning Consultations	79
4.2	Private Streets	79 – 81
Useful Numbers		82

Foreword

I have pleasure in submitting the 2019/2020 Annual Report on the work of DfI Roads across the Fermanagh and Omagh District Council Area.

This report deals with works completed across the Council area during the year 2018/2019 and sets out our initial proposals for schemes to be undertaken in the year 2019/2020. The opportunity is also taken to provide an update on the strategic roads schemes that are being taken forward and which will benefit the Fermanagh and Omagh District Council (FODC) area.

Since 2013 the Department for Infrastructure's baseline Resource budget has been insufficient to meet its needs and it has relied on in-year funding to deliver core services including public transport and winter gritting. This continues to be the case for 2019-20. In Capital terms, the 2019-20 allocation represents a reduction from the previous year. Almost 70% of this budget is taken up with committed or priority projects, leaving insufficient budget to meet the Department's responsibilities as custodian of some £40 billion of public assets; the Water and Sewerage network and the Roads and Public Transport systems.

Funding is allocated to the Division under two categories; capital funding for new works or renewal of infrastructure and resource funding for the day to day maintenance of our assets. On the capital side, the Strathroy link Road is currently programmed for completion in September of this year. A further consultation exercise around environmental matters on the A5 dual carriageway scheme has now concluded and the Department is currently considering the next steps for this scheme. On the Enniskillen Southern Bypass, the Department is also currently considering the next steps having concluded that a public inquiry on the scheme is not required.

Capital funding also influences our Structural Maintenance and Local Transport and Safety Measures programmes which in any year are based on available budgets. In the current year we are pleased to welcome a similar level of initial funding for

Structural Maintenance when compared to last year with £75m allocated of which £10m has been set aside for a 'roads recovery fund' which is being used to address areas of immediate need across the road network. Of this approximately £1.2 million has been allocated to the Fermanagh and Omagh District Council area. While this level of investment is welcome it still falls far short of the £143 million required annually to maintain the road network in a reasonable condition.

The opening allocation for routine maintenance (resource funding) is also similar to that for 2018-19 however we will be dependent on receiving additional funding from the centre through in-year monitoring for core services including winter gritting. While operating a limited service the funding that is available allows the Department to repair defects greater than 50mm on all roads including low trafficked rural roads and undertake two cuts of grass on roadside verges between April and October.

Our Request/Enquiry forms can be used to raise local issues with the Department, or deal with matters that are not directly related to my report. I would encourage Councillors to avail of the online fault reporting system on NI Direct. My operational staff are of course also available to assist with queries.

I hope that you find this report informative. The Department values constructive comment on all its activities and I, along with Section Engineers Diane Keown and Sean Hackett, look forward to meeting the Council.

David McKinley
Acting Divisional Roads Manager
4th July 2019

Western Division

Western Division is one of four Client Divisions within DfI Roads. It spans the local Council areas of Fermanagh and Omagh, Derry City and Strabane and Mid-Ulster.



In Western Division we are responsible for approximately 9,712 km of public road together with 2,816 bridges, and 64,147 street lights, 124 controlled crossings (Pelican/Puffin/Toucan & Zebra type), 117 traffic signalised junctions. We carry out functions under the headings:-

- Strategic Road Improvements – Road Improvement Schemes greater than £1.5 million on the strategic road network
- Network Maintenance – Maintenance of Roads and Structures
- Network Development - Street Lighting and Road Improvement Schemes up to £1.5 million
- Network Planning - Development Control, Private Streets and Area Plans

Divisional Headquarters
County Hall
Drumragh Avenue
Omagh
Co Tyrone
BT79 7AF

Telephone: (0300) 200 7894
After hours: (028) 8224 1999
Fax: (028) 8225 4009
E-mail: DfIRoads.Western@infrastructure-ni.gov.uk
Emergency Tel No: (028) 7035 3202
Website: www.infrastructure-ni.gov.uk

Western Division - Senior Management Team



David McKinley

Divisional Roads Manager (Acting)

The Senior Management Team and their areas of responsibility are listed below. Day to day matters should be raised in the first instance with the relevant Senior Engineers whose details are listed at the start of each section.



Alan McMurray

Network Maintenance Manager

Road maintenance operations, structural maintenance planning and programming, inspections, road maintenance standards, utility street works, winter service



Seamus Keenan

Strategic Road Improvement Manager

Major Works Schemes.



Harry Gallagher

Network Development Manager

Traffic Management, Street Lighting, Local Transport and Safety Measures schemes



Darren Campbell

Network Planning Manager

Development Control, Private Streets, Area Plans

1.0 STRATEGIC ROAD IMPROVEMENTS

Strategic Roads Improvement Manager - A5WTC: Seamus Keenan

He is supported by:

1.1 A5 Western Transport Corridor (A5WTC)



Manny Gault

SRI A5WTC
DfI Roads
County Hall
Drumragh Avenue
Omagh
BT79 7AF

Tel: 028 8225 4155

email: Manny.Gault@infrastructure-ni.gov.uk

1.2 STRATEGIC ROAD IMPROVEMENTS (excluding A5WTC)



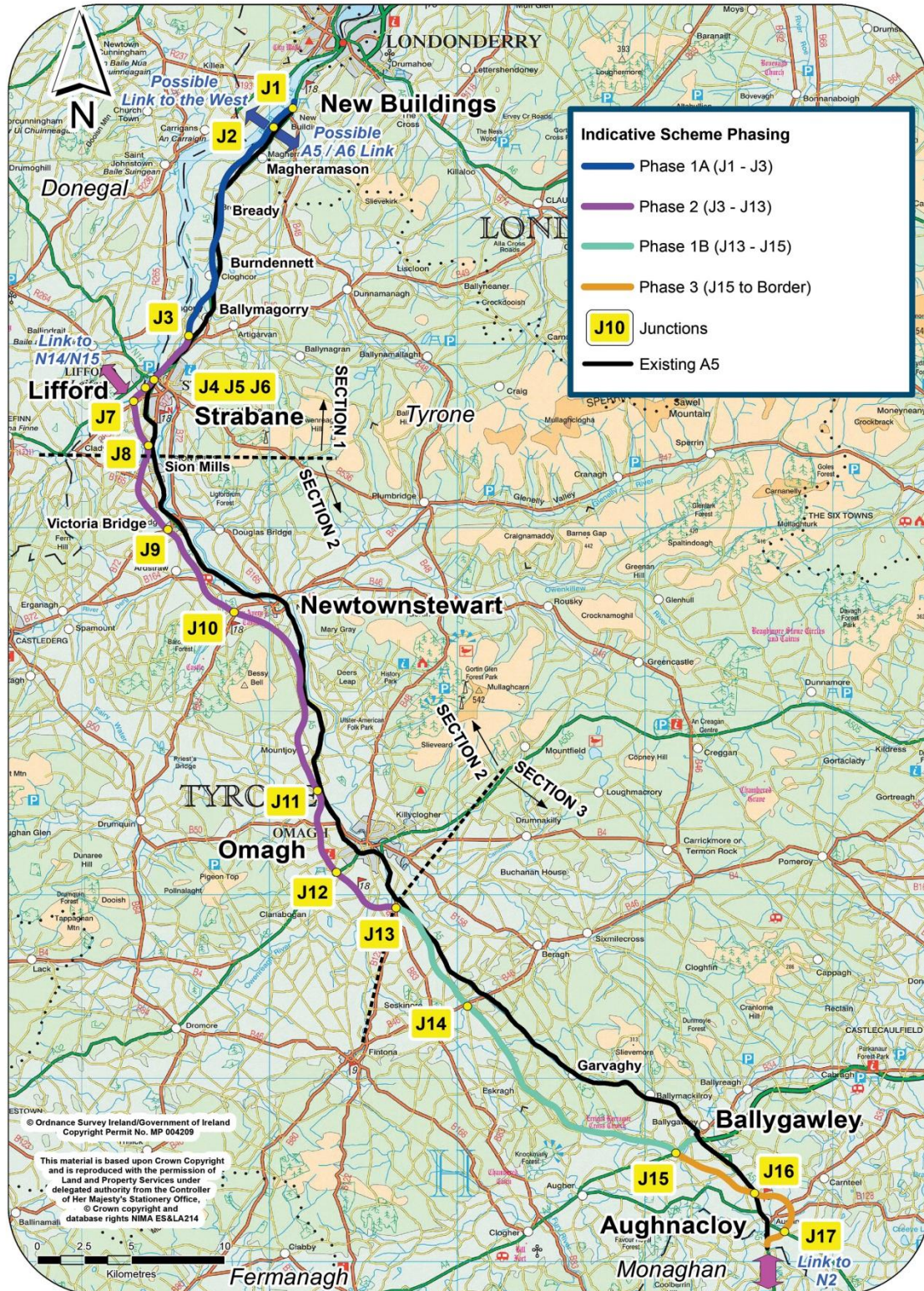
Ryan Devlin

SRI
DfI Roads
County Hall
Drumragh Avenue
Omagh
BT79 7AF

Tel: 028 8225 4023

email: Ryan.Devlin@infrastructure-ni.gov.uk

1.1 A5 Western Transport Corridor (A5WTC)



The A5 Western Transport Corridor (A5WTC) is a Northern Ireland Executive flagship project which aims to provide 85 kilometres (55 miles) of dual carriageway from New Buildings through to the border at Aughnacloy. The A5WTC scheme is currently split into 4 phases as follows (see above map):

- Phase 1A: New Buildings to North of Strabane;
- Phase 1B: South of Omagh to Ballygawley;
- Phase 2: North of Strabane to South of Omagh; and
- Phase 3: Ballygawley to the border at Aughnacloy.

In November 2017, the Department for Infrastructure published its Notice of Intention to Proceed with the A5WTC. At the same time it made the Direction Order (setting the line of the new road in legislation) for the section between New Buildings and Ballygawley and the Vesting Order acquiring the necessary lands for the construction of Phase 1A (New Buildings to North of Strabane).

A legal challenge to the Department's decision to proceed with the scheme was launched by the Alternative A5 Alliance (AA5A) in December 2017. Having given careful consideration to relevant High Court decisions of 2018 as well as the provisions of the NI (Executive Formation and Exercise of Functions) Act 2018, the Department decided that it was not in the public interest to continue defending this legal challenge and at a Court hearing in November 2018, the Department invited the Court to quash the above mentioned Orders. This took effect from Friday 16 November 2018.

To enable a fresh decision on the scheme to be taken, the Department has updated the Environmental Statement (ES 2016) with an Environmental Statement Addendum (ESA 2019) and this was published for consultation during the period 26 March 2019 to 17 May 2019. In addition, the draft Reports of Information to Inform an Appropriate Assessment (RIAA), which had been the subject of previous consultations during 2014 and 2017, were also updated for further public consultation during the same period.

The Department is currently considering all representations made before deciding on the next steps for the scheme. Subject to these considerations and any other issues that may emerge, construction works from New Buildings to North of Strabane (Phase 1A) could commence on site in 2020.

1.2 SRI Schemes (excluding A5WTC)

1.2.1 Enniskillen Southern Bypass

The Preferred Route Corridor for the Enniskillen Southern Bypass was announced in July 2011. Initial surveys and ground investigations were completed and design development allowed various route options to be analysed. Initial meetings were held with affected landowners. This work led to the selection of an Emerging Preferred Route which was announced at a Public Information Day at the Ardhowen Theatre on 17 June 2015.

The Draft Orders and Environmental Impact Assessment Report (EIAR) associated with the Preferred Route were published during w/c 26th March 2018 and the statutory consultation period ended on 18th May 2018. The Bridge Orders were published w/c 9th April 2018 and the statutory consultation period ended on 8th June 2018.

A public information day was held on 12th April 2018 to announce the publication of the Draft Orders and EIAR and invite comment.

The Department considered all the comments received and in January 2019, given the very low number of objections received to the scheme, decided that the scheme should move to the next stage of development without recourse to a public inquiry.



Artists Impression of Enniskillen Southern Bypass where it would link to the A4 Dublin Road (image from the Public Information Day held in April 2018)

1.2.2 Improvements on the A32 from Enniskillen to Omagh

The Department for Infrastructure has in place a Road Improvement Strategy for the A32 Omagh to Enniskillen route. A package of schemes has been identified which will improve the quality of the route, enhance road safety and reduce journey times for all road users.

The Department is currently developing road realignment schemes at Cornamuck and Kilgortnaleague which will complement the completed schemes at Shanarragh and Drumskinny. Whilst there is currently no budgetary provision for these projects, the Department published the draft Order and Environmental Statement for the Cornamuck scheme (between Dromore and Irvinestown) in summer 2015. The Direction Order was made in Autumn 2015 and lands were vested in March 2017 in anticipation of funding becoming available to allow procurement and construction to proceed as quickly as possible. Archaeological investigations and works to remove vegetation have recently been completed. The preparation of tender documentation is nearing completion which will leave the scheme procurement-ready should funding become available.

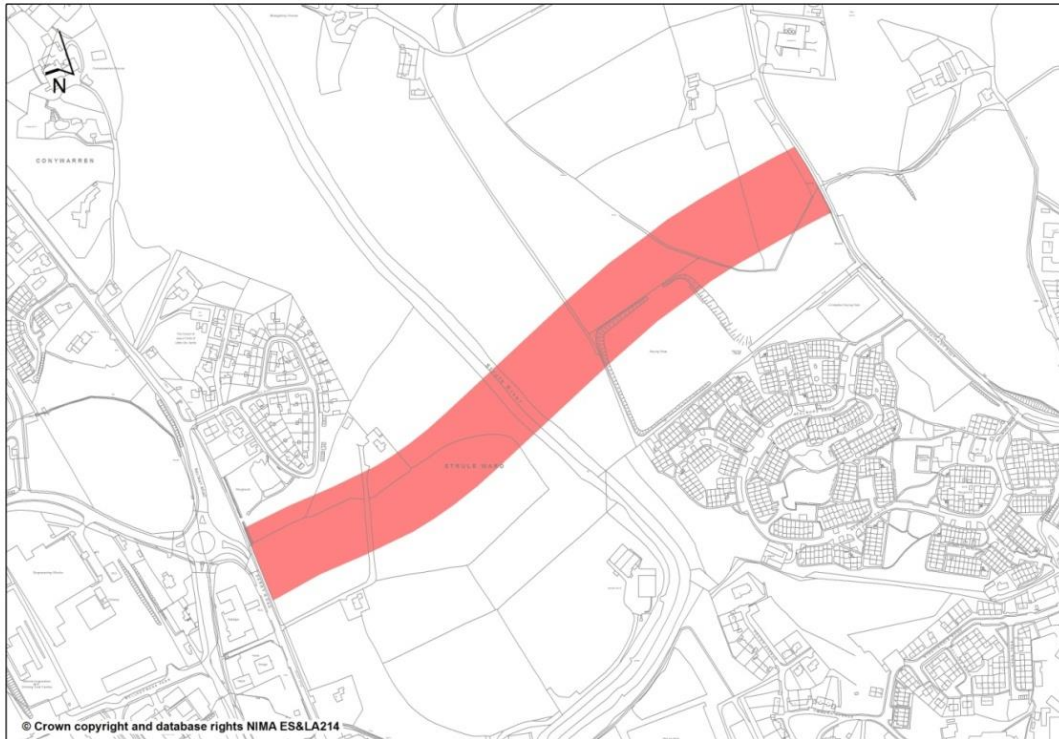


Site Clearance at A32 Cornamuck

Design work on the Kilgortnaleague realignment, between Irvinestown and Enniskillen, has also progressed and a Preferred Corridor has been identified. Alignment options within the Preferred Corridor are currently being developed for consultation. The Flood Risk Assessment Report was approved by DfI Rivers in April 2019.

The progression of Kilgortnaleague and further improvement works on the A32 will depend on the outcome of future budgetary settlements.

1.2.3 Strathroy Link Road



The Education Minister recognised the need for significant development work on the local road network to facilitate the Strule Shared Education Campus and gave a commitment to fund the construction of the Strathroy Link Road. The Department for Infrastructure engaged consultants to assist the delivery of the link road and the Vesting Order came into effect in March 2017. The estimated total cost of the scheme is £7m and the Department for Education is providing a contribution of £6m.

The Strathroy Link Road scheme comprises approximately 1km long single carriageway link road connecting the B84 Derry Road to the U1526 Strathroy Road. The scheme features a 90m long bridge over the Strule River. Replacement of the flood wall at Hunters Crescent is also included within the Link Road construction contract.

The contract was awarded at the beginning of June 2017. The earthworks for the scheme and piling works for the new bridge are complete. Construction of the bridge abutments is now complete, the bridge beams have been placed and the wing wall construction is ongoing. The replacement of the Hunters Crescent Floodwall is also complete.



The placing of the beams on the new bridge over the River Strule.

While the scheme is currently behind programme, it is expected that completion will now be achieved in September 2019.

2.0 NETWORK MAINTENANCE

Network Maintenance Manager: Alan McMurray

He is supported by:



Diane Keown

Section Engineer
DfI Roads
Castle Barracks
Enniskillen
BT74 7HN

Tel: 028 6634 3701

email: FermanaghandOmaghWest@infrastructure-ni.gov.uk



Sean Hackett

Section Engineer
DfI Roads
32 Deverney Road
Arvalee
Omagh
BT79 0JJ

Tel: 028 8225 4620

email: FermanaghandOmaghEast@infrastructure-ni.gov.uk

EXPLANATION OF MAINTENANCE OPERATIONS

Resurfacing and Strengthening

Roads generally fail by cracking and rutting. They usually do not fail suddenly, but gradually deteriorate due to the impact of traffic, age and weathering. Wear normally appears as either excessive permanent deformation of the whole or part of the carriageway structure, or is associated with the cracking of the bituminous layers.

Road pavements are normally designed for an operational life of 20 years. During this period and beyond, there is a need for the highway authority to intervene at times to either treat or replace the top course of bituminous material known as the "wearing course" or to provide additional depth to preserve the structure of the pavement and extend its life.

Resurfacing is the application of a layer of this mixed material of 40mm (1.5") minimum thickness. It strengthens the road, seals it against the ingress of water, and improves skidding resistance and riding quality. The thicker the layer, the more strength imparted.

Wearing course bitmac has an expected life of 7-12 years (which can be extended by subsequent surface dressing) whereas asphalt has an expected life of 15-20 years but costs more.

Resurfacing of existing roads can usually be carried out on top of the existing surface (overlay) but where kerb levels or bridge heights are restricted the existing surface may need to be removed by planing.

Surface Dressing

This process involves spraying a bitumen emulsion binder onto the existing road surface, followed by a layer of stone chippings, which is then rolled. It has three main purposes:-

- to improve skidding resistance of the surface
- to seal the road surface against ingress of water
- to prevent deterioration.

DEALING WITH CORRESPONDENCE/PUBLIC INTERFACE

As you will be aware following a restructuring exercise the Department has adopted a new approach in relation to dealing with some queries that come our way. It is perhaps worth refreshing on this process and the background to it.

DfI lost a significant number of staff through the Voluntary Exit Scheme which was implemented across the whole of the Northern Ireland Civil Service. As a result of this Divisions had to develop new staffing structures across all work areas to try to maintain an acceptable level of service.

One area of significant workload is dealing with correspondence. The Department, and in particular DfI Roads, receives a large volume of correspondence from the public and public representatives throughout the year. Indeed, the level of correspondence has been increasing in recent years at a time when staff resources have been reducing.

In a large number of cases the correspondence relates to reports of individual defects on the road, such as potholes, blocked gullies, defective street lights etc. In order to improve efficiency the Department now deals with correspondence which is only reporting routine defects differently from other general correspondence. Therefore if a member of the public, or public representative, writes to the Department by letter or e-mail, reporting a routine defect then our staff will simply log this information onto our work systems and an automated response detailing the query reference number will issue to the correspondent. Technical staff will then deal with the query received in accordance with our maintenance standards.

If the initial letter relates to a more general roads issue rather than simply reporting a defect, a substantive reply will issue in the normal way.

In order to reduce the volume of general correspondence reporting routine defects, we are encouraging the reporting of defects through our on-line "Report a Fault" section on our website. Alternatively a phone call can be made to one of our telephone operatives who will record the details directly onto the "Report a Fault" system. You can report a fault on-line at <https://www.nidirect.gov.uk/> or by telephone to 02890 540540.

It is noted that the vast majority of dealings with the public are by phone or email and the number of visitors to our offices has reduced considerably as communication methods have improved. Therefore it has also been decided that the Section Offices will have reduced opening to public hours of 10am - 12noon although meetings outside of this can be arranged by appointment.

2.1 STRUCTURAL MAINTENANCE - Completed works 2018-2019

Resurfacing

A total length of 82.97 kms of road has been resurfaced in the 2018-2019 financial year at a cost of £7.8 million. Below are details of the most significant lengths of schemes undertaken.

Fermanagh & Omagh WEST

Resurfacing on Trunk Road Network 2018-2019:

Road No	Road Name	Length (m)
A32	Brownhill Link Road	250
A4	Sligo Road at Templeneffrin	1320
A4	Sligo Road at Glencunney	1190
A509	Derrylin Road Fatts Cross	185
A509	Derrylin Road Kinglass	279
A46	Loughshore Road Holme Bridge	951
A46	Loughshore Road (3 Locations at Roscor)	551

Resurfacing on the remaining road network 2018-2019:

Road No	Road Name	Length (m)
A32	Swanlinbar Road	1574
A34	Main Street, Maguiresbridge	120
A34	Brookeborough Road, Maguiresbridge	183
A34	Moorlough Road Lisnaskea	555
B36	Dernawilt Road Donagh	628
B36	Dernawilt Road Mullaghglass	1345
B72	Castledearg Road at Tonwore	1005
B72	Castledearg Road, Moneyvereece	273
B72	Manoo Road, Letterboy	465
B72	Manoo Road, Leighan	288

Road No	Road Name	Length (m)
B81	Ashwoods Road	1935
B81	Monea Road	36
B80	Tempo Road (Killyvilly)	320
B80	Cullion Road Tempo	770
B80	Glengesh Road, Tattinweer	127
B108	Stragowna Road	90
B535	Gardiners Cross Road	1660
C415	Coa Road at MOT Centre	256
C434	Arney Road	568
C437	Marble Arch Road	1805
U9409	Boyhill Road	80
U6513	Lough Yoan Road	590
U9406	Millwood Road	800
U9406	Derryhoney Road	150
U9581	Tattymacall Road	460
C711	Snowhill Road	105
U9439	Tullyhill Road	608
U9405	Littlemount	320
C419	Tirennny Road	360
C461	Teemore Road	282
C446	Glenasheever Road	230
C405	Cloy Road	231
C407	Tedd Road	200
C403	Montiaghroe Road	325
C407	Lack Road	450
C408	Ardvarney Road	327
U9404	Tattykeeran Road	340
C451	Cooneen Road	300
C424	Grogey Road	915
U6675	Galloon Gardens	112
U9065	Ervey Road	325
C425	Eshnadarragh Road	340

Road No	Road Name	Length (m)
U9068	Bruscarnagh Road	405
U9168	Mullinahinch Road	165
B36	Dernawilt Road	76
U9105	Ports Road	530
U9110	Tiraffey Road	320
C420	Crom Road	190
B515	Station Road, Brookeborough	200
U8195	Gortatole Road	40
U8002	Lisblake Road	385
U8215	Croaghrim Road	267
U8215	Corraglass Road	210
U8053	Sligo Line	623
U6527	Whaley Terrace	97
U8053	Abohill Road	187
U8083	Marlbank Road	364
U8050	Bohevny Road	175
C440	Station Road	160
C440	Moybrone Road	780
U8526	Rigg Road	642
C444	Lisdead Road	275
C445	Knockmore road	425
B81	Binmore Road	601
U9081	Dresternan Road	680
U9171	Drumshancorick Road	700
B533	Wattlebridge Road	600
U9063	Derrykerrib Road	300
U9107	Bun Road	475
B534	Drumadravey Road	40
C403	Tirwinny Road	70
C451	Montiagroe	1000
U9015	Drumcullion Road	120

Fermanagh & Omagh EAST

Resurfacing on Trunk Road Network 2018-2019:

Road No	Road Name	Length (m)
A5	Great Northern Road	640
A505	Killiclogher Road	1740
A32	Omagh Road & Old Creamery Road	500

Resurfacing on the remaining road network 2018-2019:

Road No	Road Name	Length (m)
B4	Drumnakilly Road	700
B46	Moylagh Road	3588
B48	Sedan Avenue	112
B158	Donaghanie Road	356
C405	St. Dympna's Road & Church Brae	675
C554	Greencastle Road	6031
C625	Edenbrack Road	610
C626	Loughmacrory Road & Skeboy Road	1645
C626	Loughmacrory Road	467
C628	Drumduff Road	196
C628	Spring Road	583
C632	Letfern Road	400
C634,	Inishatieve Road	389
C658	Kilnahusogue Road	320
U1327	Corbally Road	930
C663	Townview Avenue	507
C675	Cavan Road	340
C669	Bradán Road	1939
C670	Drumrawn Road	300
C670	Willmount Road	90
C679	Drumlegagh Road South	620

Road No	Road Name	Length (m)
U126	Riversdale Road	904
U1316	Highland Road	369
C627	Bancran Road	550
U0206	Stewarts Road	260
U130	Number 10 Road	783
U130	Sloughan Road	1789
U133	Kirlish Road	860
U134	Kelly's Road	160
U315	Roscavey Road	533
U302	Shantavney Road	441
U1204	Tattynure Road	630
U1239	Haughey's Road	460
U1251	Aghaboy Road	850
U1262	Crosh Road	250
U1262	Rylagh Road	280
U1268	Backglen Road	140
U1267	Craighill Road	300
U1269	Glenhordial Road	143
U1270	Glenderg Road	260
U1306	Crotty Road	173
U1312	Tullyard Road	280
U1316	Clogherney Road	317
U1323	Legamaghery Road	500
U1325	Syonee Road	420
U1508	Leglands Road	580
U1539	Laurel Road	200
U1539	Tamlaght Road	230
U1540	Bracken Road	330
U1541	Creevangar Road	130
U1545	Rodger's Road	220

Road No	Road Name	Length (m)
U1545	Ballyglass Road	340
U1607	Derrynaseer Road	400
U1638	Ballyard Road	470
U1639	Realton's Road	310
U1719	Garryowen Road	1167
U1720	Sultan Road	635
U1722	Rockstown Road	680
U1725	Barnagh's Road	200
U1725	Gleneeny Road	300
U1736	Shinnagh Road	130
U1738	Deroar Road	690
U1738	Patrick's Road	490
U3003	O'Kane Park	573
U3005	Brook Street	435
B48	Mountjoy Road	250

SURFACE DRESSING 2018-2019

Last year 292 kms of road were surface dressed in the Fermanagh and Omagh Council area.

Fermanagh & Omagh WEST

Road No	Road Name	Length (m)
A34	Moorlough Road	906
A35	Pettigo Road	2754
A46	Lough Shore Road	8076
A509	Derrylin Road	640
A509	Belturbet Road	2155
A4	Belfast Road	2306
B72	Castledearg Road	2275

Road No	Road Name	Length (m)
B4	Letterboy Road	1175
B46	Enniskillen Road	1040
B52	Lattone Road	3643
B81	Caldrum Road	1690
B81	Monea Road	1208
B514	Gola Road	907
B143	Lacky Road	4072
C409	Crevenish Road	5156
C427	Knocks Road	2344
C681	Feglish Road	1643
C413	Makenny Road	748
C437	Marble Arch Road	1341
C438	Blunnick Road	2667
C430	Crom Road	3897
C430	Drumcru Road	1110
U8285	Derrynacrannog Road	3831
U9365	Killynoogan Road	2513
U9025	Springtown Road	1151
U9304	Inisclin Road	3846
U9309	Formil Road	3529
U9313	Dromore Little Road	1380
U9297	Aghagrefin Road	2080
U9331	Mantlin Road	985
U6328	Killadeas Road	127
U9365	Lisreevin Road	3327
U9628	Lettermoney Road	2110
U9589	Tullyavy Road	1034
U9691	Dead Man's Lane	1318
U9574	Ardgart Road	1637

Road No	Road Name	Length (m)
U9560	Breagho Road	1330
U8228	Gortahurk Road	1087
U8286	Burrow Road	2731
U8670	Gortoral Lane	710
U8224	Springtown Road	3139
U8234	Gortoral Road	2715
U8275	Caldragh Road	2370
U8195	Gortatole Road	2177
U9615	Topped Mountain Road	950
U9557	Old Enniskillen Road	2221
U9427	Inishrooske Road	387
U9406	Coolane Road	1000
U6656	Castlebalfour Road	290
U6657	Castlebalfour Park/Kilmacrennal	286
U9094	Lettergreen Road	3807
U9153	Royal Oak Road	987
U9063	Derrykerrib Road	3125
U9143	Clonfad Road	715
U9143	Knockballymore Road	2093
U9150	Dummys Lough	239
U9150	Drumady Road	2669
U9155	Golan Road	4590
U9075	Lisrace Road	1570
U9144	Lynchs Mill Road	490
U9081	Dresternan Road	1247
U9065	Ervey Road	3230
U9174	Rellan Road	3249
U9145	Deerpark Road	2990
U9641	Drumshancorick Road	3340

Road No	Road Name	Length (m)
U9095	Drumshancorick Road	1965
U9147	Kilmabrack Road	2237

Fermanagh & Omagh EAST

Road No	Road Name	Length (m)
A5	Curr Road	1960
A505	Barony Road	2000
B48	Glenpark Road	4374
B50	Castleberg Road	3589
B158	Donaghanie Road	2380
C418	Fingerpost Road	4476
C612/B46	Blackbog Road	3179
C615	Tircur Road	1281
C657	Augher Point Road	2059
C658	Corkhill Road	1495
C659	Corbally Road	3100
C668	Botera Upper Road	1202
C669	Bradán Road	6972
C682	Derrybard Road	4400
U134	Kilmore Road	2740
U305	Todd's Leap Road	1681
U430	Lislea Road	3366
U1202	Tattynagole Road	2431
U1204	Tattynure Road	1086
U1208	Ballykeel Road	154
U1210	Tircur Road	718
U1212	Castleroddy Road	1892
U1212	Lisnharney Road	902
U1215	Lisnharney Road	1328
U1223	Liscabble Road	1367

Road No	Road Name	Length (m)
U1229	Gorticashel Road	1236
U1230	Meenadoo Road	1312
U1230	James Branch Road	564
U1233	Glencullion Road	1355
U1235	Liggins Road	2486
U1240	Crockanboy Road	1388
U1242	Aghascrebagh Road	3275
U1250	Aughnamirigan Road	3405
U1301	Edergoole Road	780
U1303	Letfern Avenue	462
U1303	Blackfort Road	3229
U1304	Tullycunny Road	1222
U1305	Edergoole Avenue	1206
U1307	Drumconnelly Road	3420
U1309	Rarone Road	1989
U1309	Rosaleen Road	2832
U1310	Drumconnelly Road	2455
U1312	Rock Road	1250
U1318	Kilgort Road	1171
U1320	Garvallah Road	3890
U1321	Raneese Road	1800
U1322	Lislea Road	1625
U1324	Lisdergan Road	2068
U1330	Tattymoyle Road	580
U1330	Keel Road	639
U1330	Crockroe Road	835
U1511	Todd's Road	400
U1525	Lisnagirr Road	1727
U1527	Connaghty Road	2602

Road No	Road Name	Length (m)
U1533	Botera Road	449
U1544	Tattysallagh Road	2189
U1545	Tattykeel Road	3658
U1605	Blackwater Road	2100
U1608	Oughterard Road	2057
U1620	Killyliss Road	320
U1628	Stralongford Road	2126
U1644	Killyfuddy Road	4386
U1647	Crockroe Road	1340
U1649	Annaghboe Road	1129
U1650	Killymoonan Road	1009
U1652	Baronagh Road	1991
U1657	Drudgeon Road	2078
U1663	Carryglass Road	2696
U1718	Coolnaheran Road	1755
U1739	Lisboy Road	1545
U1742	Arvalee Road	4413
U1747	Cranmore Road	797
U1748	Rock Road	1428
U1749	Dervaghroy Road	1364
U1750	Church Road	686
U1912	Droit Road	1093

Flood Alleviation

Following the severe flooding in August 2017 additional funding of £433k was made available in 2018/19 to be targeted towards culvert replacement and road reconstruction. It was recognised that the most major problems were in the Gortin/Greencastle area and the following roads were selected for repair:

Road No	Road Name	Description
U1235	Liggins Road	3 slips and 1 culvert
C612	Gorticashel Road	10 slips and 2 culverts
U1234	Camcosy Road	4 slips and 2 culverts
U1244	Crockanby Road	2 slips
U1252	Innisclan Road	2 slips
C612	Drumlea Road	1 slip
U1231	Mullaghbane Road	2 slips and 1 culvert
U1229	Gorticashel Road	2 slips and 1 culvert
U1226	Meenadoo Road	2 slips
B46	Crockanboy Road	1 culvert
U1232	McConnells Branch	3 slips
U1228	Glenforan Road	1 slip
C554	Aghascrebagh Road	1 slip
U1224	Liscrabble Road	1 slip and 1 culvert

Completed Drainage Work 2018-2019

Fermanagh & Omagh WEST

Each year a number of drainage schemes are carried out throughout the Section. These vary from the replacement or upgrading of culverts to the installation of gullies where flooding has been an issue.

Road No.	Road Name	New drainage, new gullies
U8262	Sheetrim Road	Culvert replacement
C437	Marble Arch Road (3)	Culvert replacements
C438	Blunnick Road	Culvert replacement
C440	Moybrone Road	Culvert replacement
U8531	Aghavanney Road	Culvert replacement
U8645	Doagh Road	Culvert replacement
C407	Tedd Road	Culvert replacement
U8526	Rigg Road	Culvert replacement

Fermanagh & Omagh EAST

The drainage schemes completed during 2018-2019 in Fermanagh & Omagh East are as follows:

Road No.	Road Name	New drainage, new gullies
U1216	Farburn Road	Pipes and Gullies
U304	Fallaghearn Road	Extended culvert with headwall
U1301	Edergoole Road	Repair culvert

Culverts were replaced on the following roads:

Road No.	Road Name	New drainage, new gullies
U1235	Liggins Road	Culvert
C612	Gortichasel Road	(2 Culverts)
B83	Corkill Road	(2 Culverts)
U1231	Mullaghbane Road	Culvert

Road No.	Road Name	New drainage, new gullies
U1229	Gorticashel Road	Culvert
B46	Crockanboy Road	Culvert

Completed Footway resurfacing 2018-2019

Fermanagh & Omagh WEST

Last year we resurfaced 1.15 km of footway in the Fermanagh area, some in conjunction with the resurfacing of a road or other works.

Road No.	Road Name	Length (m)
A34	Brookeborough Road, Maguiresbridge	98
A34	Moorlough Road	68
A34	Newtownbutler	165
A32	Brownhill Link	30
U6527	Whaley Terrace	73
U6656	Castlebalfour Road	415
U6003	Hudson Heights	95
U6726	Castlehill Park	209

Fermanagh & Omagh EAST

Last year we resurfaced 1.44 km of footway in the Omagh area, some in conjunction with the resurfacing of a road or other works.

Road No.	Road Name	Length (m)
C405	St. Dympna's Road	450
Road No.	Road Name	Length (m)
U3100	Fairview Gardens	800
U3005	Brook Street	190

2.2 ROUTINE MAINTENANCE COMPLETED 2018-2019

Grass Cutting



With an increase in budget available it was possible to cut the grass verges twice on all roads last year, with the work being completed by the end of September 2018.

Defects

Section Office staff regularly inspect the local network for actionable defects in accordance with the Road Maintenance Guidelines. These guidelines classify the local roads accordance to traffic volume and establish corresponding deadlines for the repair of any defects identified.

During this past year In Fermanagh & Omagh West 5,261 priority defects were recorded with 78.3% being repaired inside the specified timescales. In Fermanagh & Omagh East 8,829 priority defects were recorded with 94.3% being repaired inside the specified timescales



Drainage 2018-2019

In Fermanagh & Omagh West 15,632 road gullies were cleaned to assist in controlling surface water and maintain roads in a safe and passable condition. In Fermanagh & Omagh East 19,839 road gullies were cleaned.

Public Liability Claims (Fermanagh & Omagh) 2018-2019

In 2018-2019 we received 302 new claims for compensation. This was made up of:

- 271 claims for vehicular damage,
- 23 personal injury
- 8 for property damage.

In the same period £107,386.25 was paid out on 385 claims, some of which covered settlements relating to previous years.

There were 131 claims rejected during this period.

2.3 WINTER SERVICE 2018-2019

The official winter maintenance period commenced on 1st October 2018 and ended on 30th April 2019. Generally the winter was milder than previous years with only minor snow events throughout the period. There were a greater number of marginal nights than previously where intermittent showers caused difficult conditions on several occasions.



Fermanagh & Omagh WEST

During the winter of 2018-19 there were 51 occasions when salt was applied to the 406 km of roads on the gritting schedule using 2,225 tonnes of salt, 3,570 tonnes less than the previous year. The first application of salt took place on 26th October 2018 and the last on 2nd April 2019.

Fermanagh & Omagh EAST

During the winter of 2018-19 there were 51 occasions when salt was applied to the 478 km of roads on the gritting schedule using 2,449 tonnes of salt, 4,748 Tonnes less than the previous year. The first application of salt took place on 22nd October 2018 and the last action was on 2nd April 2019.



Loading a lorry for a gritting action

2.4 STREET WORKS

DfI Roads monitors the installation, maintenance and removal of utility plant within the public road network. The activities of Statutory Utilities are controlled under the *Street Works (Northern Ireland) Order 1995* and a range of Codes of Practice.



An electronic web-based system is used for DfI Roads and utilities to exchange street works information. This system, NISRANS (the Northern Ireland Street Works Registration and Notification System) is a jointly owned system involving DfI Roads and most utility/communication companies which have statutory rights to place and maintain their apparatus in or on the public road network. DfI Roads can also use NISRANS to control utilities street works activities. Approximately 30% of statutory inspections are carried out at works stage and subsequent stages prior to accepting reinstatements as final. The cost of these inspections is covered by the utilities.

All reasonable efforts to minimise disruption and delay to road users is employed through advertised road closures and co-ordination of these street works.

All openings (except for emergencies) are notified in advance on the electronic Street Works Gazetteer operated by Symology and monitored by DfI Roads.

Over the past year 1,563 notifications of intention to excavate in the highway were made by the various utilities in the Fermanagh & Omagh West area. 1,171 on-site inspections were carried out. Of those reinstatements inspected 10.4% were classified as unsatisfactory. In the Fermanagh and Omagh East District Council area, 1,185 notifications of intention to excavate in the highway were made of which 326 were subject to inspection. 4.2% of these inspections were deemed unsatisfactory.

2.5 STRUCTURAL MAINTENANCE - Planned Works 2019-2020

Resurfacing

In the 2019-2020 financial year it is proposed to resurface the following roads at a cost of around £6m.

Resurfacing on Trunk Road Network 2019-2020

Fermanagh & Omagh WEST

Road No	Road Name	Length (m)
A4	Belfast Road at Glassmullagh/Dolan's Ring	1300
A4	Belfast Road at Tamlaght	700
A32	Tummery Road at Drumharvey	1220
A32	Irvinestown Road Conerick	370
A46	Lough Shore Road	420

Fermanagh & Omagh EAST

Road No	Road Name	Length (m)
A5	Beltany Road	700m

Resurfacing – other roads

Fermanagh & Omagh WEST

Road No	Road Name	Length (m)
A47	Killadeas Road	750
B81	Derrygonnelly Road	800
B127	Lisnaskea Road, Castlebalfour	1000
B127	Lisnaskea Road, Killynamph	1200

In the event of additional in-year funding the following routes have been prioritised for inclusion in the resurfacing programme;

Road No	Road Name	Length (m)
B4	Church Street, Ederney	125
B52	Lattone Road	1200

Fermanagh & Omagh EAST

Road No	Road Name	Length (m)
B46	Cooley Road	1100m
B46	Kilskeery Road	1500m
B48	Glenpark Road	320m
B122	Ecclesville Road	1480m
C625	Old Mountfield Road	350m

In the event of additional in-year funding the following routes have been prioritised for inclusion in the resurfacing programme;

Road No	Road Name
B4	Termon Road
B4	Tirooney Road

£1.2 million has been allocated to the Fermanagh and Omagh Council area from the roads recovery fund. This will be targeted at areas in the most immediate need. The programme of works is still being developed and we would welcome member's suggestions in respect of any locations which they believe warrant attention.

Surface Dressing 2019-2020

This year it is proposed to surface dress approximately 141Kms (F&OW) + 178Kms (F&OE) of road in the Fermanagh and Omagh District Council area.

Fermanagh & Omagh WEST

Road No	Road Name	Length (m)
A32	Tummery Road	3260
A34	Clones Road (3 Locations)	1185
A34	Moorlough Road	500
A47	Boa Island Road (5 locations)	5264
A47	Killadeas Road (2 locations)	2670
B36	Dernawilt Road	1800
B46	Trillick Road	200
B81	Drumee Road	1032
B123	Old Junction Road	2170
B108	Moher Road	1448
B127	Newbridge Road	2492
B140	Snowhill Road	1073
B533	Bridge Street	288
B533	Wattlebridge Road (2 Locations)	1400
C403	Montiaghroe Road (2 locations)	1300
C403	Tirwinny Road	2300
C407	Lack Road	1560
C407	Tedd Road	1370
C451	Montiaghroe Road	1050
C408	Ardvarney Road (2 locations)	2140
C415	Coa Road (2 locations)	1330
C441	Boho Road	2645
C443	Dairies Road	1257
C446	Glenasheevar Road (2 locations)	3730
C449	Gardrum Road	3274

Road No	Road Name	Length (m)
C428	Ballagh Road	1010
C711	Snowhill Road	3693
C419	Tullyreagh Road	500
U8044	Corramore Road	3960
U8053	Sligo Line	1030
U8055	Clonfane Road	1413
U8061	Corragole Road	576
U8071	Ballinatempo Road	2391
U8078	Drumgormly Road	1205
U8082	Levally Road	715
U8221	Mullanavehy (Old Coach) Road	2410
U8231	Kilnarainy Road	1245
U8239	Corratistune Road	4639
U8262	Sheetrim Road	2969
U8264	Sessiagh Lane	1207
U8269	Cloncoohy Road	2111
U8462	Drumcose Road	1342
U8462	Upper Drumcose Road	832
U8468	Churchill Road	424
U8477	Tonnagh Road	2133
U8487	Coleshill Road	767
U8491	Cashel Road	2243
U8519	Kilcoo Road	2480
U8525	Glenlevan Road	691
U8645	Sandhill Road	1463
U6678	Camphill Park	200
U9093	Drumcrin Road	1116
U9119	Landbrock Road	186
U9068	Bruscarnagh Road	3077
U9091	Follum Road (2 Locations)	2840
U9156	Mountdarby Road	2244

Road No	Road Name	Length (m)
U9157	Tattycam Road	2511
U9446	Cushwash Road	549
U9403	Aghaskew Road	2691
U9405	Aghavea Road	870
U9409	Boyhill Road (2 locations)	3576
U9433	Trasna Road	2651
U9404	Tattykeeran Road	2139
U9597	Cloghtogle Road	5022
U8279	Cliff Road	606
U9015	Drumcullion Road	4588
U9696	Carn Lane	1485
U9354	Slievebane	930
U9339	Rahall Road	500
U9541	Derryhillagh Road (2 locations)	1460
U9665	Derryhillagh Lane	128
U9562	Derryallen Road	338
U9571	Coa Chapel Road	1959
U9103	Mulnahorn Road	1764
U9104	Mulnahorn Road	1499
U9397	Coalhill Road	3243
U9331	Mantlin Road (2 locations)	1806

Fermanagh & Omagh EAST

Road No	Road Name	Length (m)
B50	Gillygooley Road	3200
B84	Dooish Road	9728
B84	Baronscourt Road	3317
B158	Donaghanie Road	5850
C612	Killyclogher Road	1191
C554	Broughderg Road	6161
C625	Old Mountfield Road	675

Road No	Road Name	Length (m)
C627	Bencran Road	3140
C628	Radergan Road	7608
C628	Spring Road	840
C663	Ballynahatty Road	4310
C633	Whitebridge Road	2622
C634	Inishatieve Road	3452
U1503	Cornavarrow Road	2113
U1541	Creevan Road	513
U1306	Crooty Road	724
U404	Garvaghy Hill Road	1826
U405	Tullnafoil Road	1839
U407	Garvaghy Road	370
U302	Shantavney Road	4827
U409	Cormore Road	380
U1725	Gleneeny Road	2894
U1738	Deroar Road	5321
U1204	Tattynure Road	1086
U1208	Ballykeel Road	2646
U1209	Dunmullan Road	254
U1738	Patricks Road	1172
U1211	Tirmurty Road	1265
U1736	Shinnagh Road	1619
U1736	Stoneleigh Road	1358
U1213	Lisnahrney Road	1026
U1736	Roeglen Road	3242
U1736	Gap Road	2000
U1226	Crosh Road	2067
U1226	Gorticashel Road	1278
U1228	Glenforan Road	1924
U1233	Gorticashel Road	1592
U1266	Meenadoo Road	4483

Road No	Road Name	Length (m)
U1229	Meenadoo Road	1531
U1232	Legamaghery Road	3670
U1232	Stewart's Road	2016
U1233	Glencullion Road	1355
U1235	Liggins Road	2486
U1739	Drumeen Road	2973
U1228	Glenforan Road	835
U1752	Crockanboy Road	585
U1247	Cashel Road	1423
U1249	Pollanroe Bridge Road	1454
U1262	Rylagh Road	4315
U1263	Rylagh Road	1351
U1266	Killins Road	2364
U1267	Craighill Road	963
U1268	Backglen Road	1896
U1268	Rylagh Road	1329
U1269	Glenhordial Road	2197
U1270	Glenderg Road	892
U1316	Clogherney Road	2726
U1317	Tullyvalley Road	450
U1319	Kilcootry Road	587
U1323	Corbally Road	840
U1503	Cornavararrow Road	1990
U1506	Robinson's Road	700
U1530	Corradinna Road	3087
U1531	Coolkeeragh Road	3066
U1539	Laurel Road	1166
U1539	Tamlaght Road	3708
U1540	Brookmount Road	1178
U1545	Ballyglass Road	951
U1545	Rodger's Road	759

Road No	Road Name	Length (m)
U1624	Drumskinny Road	2491
U1635	Lisnahanna Road	1558
U1638	Ballyard Road	4193
U1640	Relagh Road	3046
U1641	Effernan Road	3426
U1657	Crucknamonna Road	1160
U1658	Creevangar Road	963
U1708	Fecarry Road	499
U1714	Clouglass Road	1376
U1720	Sultan Road	3956
U1747	Cranmore Road	797

Drainage proposals 2019-2020

This year it is proposed to carry out drainage improvements at the following locations:

Fermanagh & Omagh WEST

Road No	Road Name
A32	Tummery Road
A47	Boa Island Road
B127	Ballyconnell Road
C427	Knocks Road / U9458 Tullynevin Road
U8645	Doagh Road
U8328	Corrameen Road
U9199	Landbrock Road
U9382	Owenskerry Road

Fermanagh & Omagh EAST

Road No	Road Name
B4	Termon Road
B4	Drumnakilly Road
B46	Tirooney Road
B158	Donaghanie Road
C668	Altanaveragh Road

Proposed Footpath work 2019-2020

Fermanagh & Omagh WEST

Road No	Road Name
U6310	Devenish Crescent Enniskillen
U6310	Drumlyon Park Enniskillen
U6311	Silverhill Park Enniskillen
U6513	Coole Drive Enniskillen
A34	High St., Newtownbutler
U6726	Castlehill Park Brookeborough

Fermanagh & Omagh EAST

Road No	Road Name
U3005	Brook Street
C625	Old Mountfield Road

3.0 NETWORK DEVELOPMENT

NETWORK DEVELOPMENT MANAGER: Harry Gallagher

He is supported by:



Colm McElholm

Network Development
DfI Roads
County Hall
Drumragh Avenue
Omagh
BT79 7AF

Tel: 028 8225 4164

email: Colm.McElholm@infrastructure-ni.gov.uk

3.1. LOCAL TRANSPORT AND SAFETY MEASURES

3.1.1. COMPLETED SCHEMES 2018-2019

The following Local Transport and Safety Measures were completed during the 2018-19 financial year at a cost of £900k. £560k of the programme was funded through successful Active Travel bids in year for improved cycling and walking infrastructure provision.

Carriageway improvements 2018-2019

Road No	Road Name	Description
A509	Derrylin Road at Derryhowlaght	Phase 2 of a carriageway widening and road realignment scheme completed - 2 additional placements of ground surcharge material.



A509 Derrylin Road at Derryhowlaght – Additional ground Surcharge

Road No	Road Name	Description
A4	Belfast Road at Dolan's Ring, Enniskillen	Commenced carriageway widening scheme to provide a right turning lane



A4 Belfast Road at Dolan's Ring – commencement of right turning lane scheme

Road No	Road Name	Description
B50/C680	Castleberg Road/ Drumlegagh Road	Sightline improvement scheme completed



B50/C680 Castleberg Road/Drumlegagh Road – junction sightline improvement

Road No	Road Name	Description
B84/U1608	Dooish Road/ Priestown Road	Sightline improvement scheme at junction

Road No	Road Name	Description
A32	Clanabogan Road, Omagh	Provision of new vehicle safety barrier (170m)



A32 Clanabogan Road, Omagh – Vehicle safety barrier

Road No	Road Name	Description
A4	Frith's Pass / Quay Pass, Enniskillen	Traffic signals upgrade – provision of new traffic controller and LED low voltage signal heads. Lane widening to junction at Quay Pass



A4 Frith's Pass/Quay Pass, Enniskillen – traffic signals upgrade and junction widening

Pedestrian measures 2018-2019

Road No	Road Name	Description
A0034	Lower Main Street, Lisnaskea	Upgraded 2 Pelican crossings to Puffin crossings and up-graded footways to improve pedestrian safety and traffic progression.



A34 Main Street, Lisnaskea – upgraded Puffin controlled crossing

Road No	Road Name	Description
A0034	Upper Main Street, Lisnaskea	Upgraded Pelican crossing equipment to Puffin crossing to improve pedestrian safety and traffic progression.
A0034	Main Street, Maguiresbridge	Provision of new Puffin controlled crossing to improve pedestrian crossing facilities on Main Street.
U9409	Boyhill Road, Maguiresbridge	Provision of dropped kerbs at junction of Main Street to improve pedestrian safety.

Road No	Road Name	Description
C426	Nutfield Road, Lisnaskea	Provision of 20 metres of new connecting footway at St Ronan's Primary School
C409	Crevenish Road, Kesh	Provision of a set down area at Primary school entrance and improved footway links approaching school,



C409 Crevenish Road, Kesh – provision of new set down area and footway link

Road No	Road Name	Description
U3005	Brooke Street, Omagh	Widened approximately 200m of existing footway to a 2m wide footway.



U3005 Brooke Street, Omagh – footway widening

Road No	Road Name	Description
B4	Drumnakilly at Junction of Donaghanie Road	Provided new 3m footway/ cycleway and crossing point with dropped kerbs, tactile paving and a crossing island

Road No	Road Name	Description
U1269	Killybrack Road, Omagh	Provided 56m of infill footway to link into existing footways



U1269 Killybrack Road, Omagh – infill footway provision

Cycling Measures 2018-2019

Road No	Road Name	Description
A34	Main Street & Nutfield Road, Lisnaskea	Provision of 400 metres of shared footway/cycleway between Carrowshee Park, Sylvan Hill, St Ronan's P.S and St Kevin's College



**A34 Main Street (Silvan Hill) & Nutfield Road, Lisnaskea:
provided shared footway/cycleway**

Road No	Road Name	Description
U6513	Lough Yoan Road, Enniskillen	Commenced provision of 400 metres of new shared footway/cycleway between Killyhevlin Demesne and South West College



U6513 Lough Yoan Road, Enniskillen – Provided new shared footway/cycleway

Road signs and markings 2018-2019

Road No	Road Name	Description
B127	New Bridge Road, Lisnaskea	Upgraded speed limit signs and repeater signs - 18 signs
B127	Lisnaskea - Derrylin	Upgraded all hazard warning signs - 34 signs
Bi27	Derryadd Corner	Provided new chevron boards at collision site - 7 signs

Road No	Road Name	Description
B52	Brollagh Road, Garrison	Upgraded chevron boards at collision site - 5 signs
B127	Ballyconnell Road, Derrylin	Upgraded warning signs and chevron boards - 43 signs
A509	Derrylin Road (Enniskillen to Derrylin)	Upgraded all warning signs - 48 signs
A34	Clones Road, Newtownbutler at Killygreen	Upgraded warning signs and chevron boards - 12 signs



A34 Clones Road, NTB - provide new warning signs along entire route

A509	Derrylin Road, Enniskillen	Upgraded speed limit signs and all repeater signs - 14 signs
------	----------------------------	--

Road No	Road Name	Description
B36	Dernawilt Road, Lisnaskea	Upgraded warning signs and chevron boards and erect new chevron boards at collision site - 54 signs
B36	Monaghan Road, Rosslea	Upgraded warning signs and chevron boards and erect new chevron boards at collision site - 23 signs
A509	Derrylin Road at Derryhowlaght	Provided new temporary 40 mph speed limit - 12 signs
A34	Lisnagole Road, Maguiresbridge to Lisnaskea	Upgraded all direction and warning signs 54 signs



A34 Lisnagole Road, Maguiresbridge – Provide new direction signs

Road No	Road Name	Description
B81	Church Hill Village	Provided new village name plates and Direction signs - 4 signs
A3	Cavan Road Clones to Rabbit Island	Upgraded all hazard warning signs and chevron board - 67 signs
A3	Cavan Road at Clonfad	Provided new chevron boards at collision site - 16 signs
A46	Loughshore Road at Drumboory	Provided new hazard warning signs and chevron boards at collision site - 5 signs
B533	Wattlebridge Road	Upgraded all direction signs from Newtownbutler to Cavan Road - 26 signs
A34	Clones Road	Upgraded all direction signs - 33 Signs
B514	Gola Road, Lisnaskea at Old Creamery	Erected Hazard warning signs and chevron board at collision site - 5 signs
B127	New Bridge Road, Derrylin at Lunney's corner	Upgraded chevron boards at collision site - 5 signs
A509	Belturbet Road Derrylin to Aghalane Bridge	Upgraded all warning signs - 39 signs
U9435	Aughalurcher Road	Erected new hazard warning signs and chevron boards at collision site - 5 signs



A509 Derrylin Road at “Fatt’s Cross” – provided new chevron boards

Road No	Road Name	Description
A509	Derrylin Road at Fatts Cross	Upgraded chevron boards at collision site - 8 signs
A3	Cavan Road at Tyre Depot	Provided new chevron boards at collision site - 18 signs
C407	Lack Road, Irvinestown	Provided new hazard warning signs and chevron boards at collision site - 18 signs
B515 & C426	Brookeborough Village	Upgraded all traffic calming warning signs - 15 signs
U1250	Aughnamirigan Road, Greencastle	Upgraded warning signs and painted 4 no “slow “ road markings – 4 Signs

Road No	Road Name	Description
B83	Seskinore Road at Tullyrush crossroads	Upgraded warning signs and painted 2 no "slow " road markings – 2 signs
B46	Crocknaboy Road, Rousky	Erected warnings signs - and painted 2 no "slow " road markings – 2 signs
U126	Stralongford Road, Dromore	Erect new warning signs -2 signs
C632	Lefern Road, Seskinore	Erected warnings signs - and painted 2 no "slow " road markings – 2 signs
B80	Tattymoyle Road, Fintona	Erected warnings signs and chevron boards at collision site - 6 signs
A32	Tummery Road, Dromore at Longhill Road junction	Erected warning signs at Collision site - 2 signs
B46	Carnlea Road, Fintona at Tattyreagh Road junction	Erected warning signs at Collision site - 2 signs
B80	Tattymoyle Road	Upgraded all direction and warning signs 60 signs

LOCAL TRANSPORT AND SAFETY MEASURES

3.1.2. PLANNED WORKS 2019-2020

In the 2019-2020 financial year a reduced budget of £140k has been allocated for Local Transport and Safety Measures within the Fermanagh and Omagh District Council area.

Carriageway improvements 2019-2020

Road No	Road Name	Description
A509	Derrylin Road, at Derryhowlaght	Carriageway widening & road realignment scheme - continued monitoring of settlement and preparation of contract for final construction stage
A4	Belfast Road at Dolan's Ring Road, Enniskillen	Completion of carriageway widening & provision of right turning lane scheme.
U1271	Glencam Road, Omagh	Forward sight line improvement and provision of cycle way – vesting of lands
B122/ C632	Tattyreagh Road at junction of Letfern Road	Sightline improvement scheme

Traffic Calming 2019-2020

Road No	Road Name	Description
U3001	Cannondale, Omagh	Provision of speed humps and warning signage
U9425	Drumgoon Road, Maguiresbridge	Provision of speed humps and warning signage
C431	Teemore Road, Teemore	Provision of speed humps and warning signage

Pedestrian measures 2019-2020

Road No	Road Name	Description
A34	Clones Road, Newtownbutler	Provision of 110m of new footway link on southern side of carriageway from Lurganboy Park
A34	Main Street, Maguiresbridge	Provision of new puffin controlled crossing
B81	Caldrum Road, Derrygonnelly	Provision of footway link
C409	Crevenish Road, Kesh	Provision of footway link
C0625	Old Mountfield Road	Proposed widening of existing footway in conjunction with carriageway resurfacing
B156	Aughafad Road, Fintona	Provision of new footway and junction improvements
B46	Seskinore Village	Provision of dropped kerbs and tactile pavings

Traffic Signals 2019-2020

Road No	Road Name	Description
B48	Abbey Street, Omagh	Traffic signal controller and signal equipment upgrade to provide low voltage LED
A4	Wellington Road @ Eden Street Enniskillen	Traffic signal controller and signal equipment upgrade to provide low voltage LED

Cycle measures 2019-2020

Road No	Road Name	Description
A34	Main Street/Nutfield Road, Lisnaskea	Completion of shared footway/cycleway scheme and installation of a Toucan Crossing facility

Road signs and markings 2019-2020

Road No	Road Name	Description
A509	Belturbet Road, Derrylin	Renew all existing direction and warning signs
B127	Ballyconnell Road, Derrylin	Renew all existing direction and warning signs
A505	Cookstown Road, Omagh	Renew all existing direction and warning signs
B46	Fintona Road, Beragh	Renew all existing direction and warning signs
B46	Creggan Road, Gortin	Renew all existing direction and warning signs

It is intended that the following Local Transport and Safety Measures schemes will be progressed to detailed design and land acquisition stage. If additional funding becomes available during the financial year, it may permit some of these schemes to progress to the construction stage.

Road No	Road Name	Description
B80/C632	Tattyreagh Road/Tonnagh Road	Provision of sight line improvement scheme at junction

3.2 STRUCTURES MANAGER: David McKinley

He is supported by;



Robin Cuddy

Structures Section
DfI Roads
County Hall
Drumragh Avenue
Omagh
BT79 7AF

Tel: 028 8225 4017

email: Robin.Cuddy@infrastructure-ni.gov.uk

3.2.1 STRUCTURES – COMPLETED WORKS 2018-2019

The following bridge works were carried out within the Fermanagh and Omagh District Council area, representing an investment of £518k in the local infrastructure. The types of work carried out include 2017 flood damage repairs, bridge strengthening, general maintenance, repairs due to vehicle impact damage and bridge replacements.

Bridge No/ Road No	Bridge Name, Location	Description of work
61706/C624	New Bridge, New Bridge	Bridge replacement
60753/C612	Glenlark Bridge, Gortin	Foundation protection reinstatement
61065/C612	No Name, Gortin	Foundation protection reinstatement
60756/C612	Coneyglen Bridge, Greencastle	Parapet repairs
61705/U1250	No Name, Greencastle	Foundation repairs
60128/U1251	No Name, Greencastle	Foundation repairs
62111/B46	No Name, Gortin	Foundation repairs
61073/U1234	Attagh Bridge, Gortin	Foundation repairs
61678/A505	No Name, Creggan	Bridge extension scheme
62246/U709	No Name, Greencastle	Parapet repairs
61071/B36	No Name, Greencastle	Parapet repairs
61678/A505	No Name, Creggan	Parapet repairs

Bridge No/Road No	Bridge Name, Location	Description of Work
62165/U1212	No Name, Dunmullan	Parapet repairs
60668/C614	No Name, Newtownstewart	Foundation repairs
61256/U1737	Bracky Bridge, Drumnakilly	Removal of collapsed structure
60079/U612	No Name, Gortin	Foundation repairs
60301/U1233	No Name, Glenhull	Foundation repairs
61423/U1233	No name, Glenhull	Parapet repairs
62189/U1266	Killins Bridge, Mountfield	Foundation repairs
61423/U1233	No Name, Glenlark	Masonry Repairs
61728/A505	Donnelly's Bridge, Omagh	Foundation repairs
62223/ B82	No Name, Eskragh	Bridge replacement scheme
62470/B83	No Name, Eskragh	Bridge replacement scheme
60616/U229	No Name, Kinawley	Bridge deck strengthening works
60507/U482	No Name, Belleek	Bridge strengthening scheme
60850/U565	No Name, Magheraveely	Masonry repairs
61114/U309	Drummoney Bridge, Kesh	Masonry repairs

Bridge No/Road No	Bridge Name, Location	Description of Work
61123/U130	No Name, Newtownbutler	Masonry repairs
61559/C425	No Name, Brookborough.	Foundation repairs
60473/C431	No Name, Teemore	Masonry repairs
60616/U229	No Name, Kinawley	Bridge strengthening scheme
61452/U678	No Name, Boho	Foundation repairs
60565/C451	No Name, Fivemiletown	Parapet repairs
60430/C403	Colaghty Bridge, Ederney	Parapet repairs
60716/C431	Derrylaney Bridge, Teemore	Parapet repairs
61634/B108	No Name, Kinawley	Foundation repairs
61929/U238	No Name, Derrylin	Masonry repairs
60804/U557	No Name, Tamlaght	Foundation repairs
61916/U152	No Name, Rosslea	Masonry repairs
61989/U32	No Name, Teemore	Foundation repairs
60980/U158	No Name, Omagh	Parapet repairs
62064/U1637	No Name, Trillick	Masonry repairs

Bridge No/Road No	Bridge Name, Location	Description of Work
61977/B123	No Name, Kilskeery	Parapet repairs
61090/C661	No Name, Trillick	Parapet repairs
60817/U278	No Name, Ederney	Foundation repairs
60428/C402	No Name, Ederney	Masonry repairs
61592/U87	No Name, Florencecourt	Masonry repairs
61127/U1511	Dudgeon Bridge, Omagh	Masonry repairs
62064/U1637	No Name, Trillick	Masonry repairs
61013/C423	No Name, Fivemiletown	Parapet repairs
62394/U602	No Name, Tempo	Parapet repairs
61641/U1503	No Name, Drumquin	Masonry repairs
60907/C633	No Name, Fintona	Masonry repairs
60503/C452	No Name, Lisbellaw	Masonry repairs
60630/U49	No Name, Fivemiletown	Parapet repairs
60527/A509	New Bridge, Bellanaleck	Parapet repairs
61190/C441	No Name, Boho	Parapet repairs

Bridge No/Road No	Bridge Name, Location	Description of Work
61241/U640	No Name, Knocks	Parapet repairs
60883/B46	Seskinore Bridge, Seskinore	Parapet repairs

The following Vehicle Restraint System works were carried out within the Fermanagh and Omagh Council area, representing an investment of £9k in the local infrastructure.

VRS Completed Work 2018-2019

Road No	Location	Description of work
A509	Macken, Enniskillen	VRS repairs

3.2.2 STRUCTURES – PLANNED WORKS 2019-2020

Subject to available funding during 2019-2020 Bridge Management Section intends to carry out work to structures in the Fermanagh and Omagh District Council area representing an investment of approximately £1,085K in the local infrastructure.

Bridge No/ Road No	Bridge Name, Location	Description of proposed work
60520/A34	Majors Bridge, Lisnagole Road, Lisnaskea	Completion of bridge replacement scheme
60360/C710	Rosscor Bridge, Belleek	Complete options study to determine if it can be repaired economically

Bridge No/ Road No	Bridge Name, Location	Description of work
60725/U119	Galloon Bridge, Newtownbutler	Bridge strengthening with concrete and steel repairs
61840/C628	Radergan Road, Beragh	Bridge replacement scheme
60295/U1242	Carnanrancy Bridge, Glenhull	Strengthen structure with concrete repairs
61912/B127	No Name, Newbridge Road, Lisnaskea	Bridge replacement scheme
61905/U304	No Name, High Street, Tullyhommon	Masonry repairs and spray/inject concrete into arch barrels
61572/B36	No Name, Dernawilt Road, Donagh	Foundation repairs and spray/inject concrete into arch barrels
61256/U1737	Bracky Bridge, Dreenan Road, Drumnakilly	Replacement of bridge destroyed by flood
60915/U151	No name, Lisnacreaght Road, Omagh	Bridge replacement scheme
62027/U1517	No name, Dunteige Road, Omagh	Bridge replacement scheme
60312/U1247	No name, Cashel Road, Omagh	Bridge foundation repairs

3.3 STREET LIGHTING

STREET LIGHTING MANAGER: Harry Gallagher

He is supported by:



Martin Curran

Street Lighting Section
DfI Roads
County Hall
Omagh
BT79 7AF

Tel: 028 8225 4157


email: StreetLightingWestern@infrastructure-ni.gov.uk

3.3.1 COMPLETED WORKS 2018-2019

Street Lighting

The total number of lights in the district is presently 17,705. Regular outage repair are carried out following reports of defects from elected representatives and/or the general public via our on line reporting system (www.nidirect.gov.uk) or to the central call number (0300 200 7899)

Expenditure on street lighting during 2018-2019, including extra funds received during the year, amounted to £824k for maintenance (including £750k on energy). Total capital expenditure amounted to £773k (including £405k on LED lantern replacement).



Great Northern Road, Omagh

The following capital works were carried out during 2018-2019

SCHEME TITLE	SCHEME DESCRIPTION
Belfast Road, Maguiresbridge	Street Lighting renewal scheme
Derry Road, Omagh	Street Lighting renewal scheme
Gargadis Road, Trillick	Street Lighting renewal scheme
Drummurry Gardens, Ballinamallard	Street Lighting renewal scheme
Scallen Road, Irvinestown	Duct only laid for Street Lighting renewal scheme
Castlebalfour Road, Lisnaskea	Street Lighting renewal scheme along with footpath resurfacing
Main St, Lisnaskea	Lantern replacement with LED's
Humes Villas, Irvinestown	Street Lighting renewal scheme
Bank Brae/ Ballagh Road/ Knocks Road, Lisnaskea	Street Lighting renewal scheme
Irvinestown Road, Trory	Lantern replacement with LED's
Belfast Road, Tamlaght	Lantern replacement with LED's
Kesh, Ardess, Ederney, Lack, Tullyhommon, Lisnarick, Clabby, Bellanaleck, Derrygonnelly, Monea, Springfield, Lisbellaw, Tamlaght, Tempo, Maguiresbridge, Drumgowna, Lisnaskea, Irvinestown	Lantern replacement with LED's in selected sites
Eskra, Tattyreagh, Fintona, Greencastle, Gortin, Clogherney, Garvaghey, Carrickmore, Loughmacrory, Sixmilecross, Beragh, Trillick	Lantern replacement with LED's in selected sites
Town Centre, Omagh	Lantern replacement with LED's

SCHEME TITLE	SCHEME DESCRIPTION
Great Northern Road, Omagh	Lantern replacement with LED's
Dublin Road, Enniskillen	Lantern replacement with LED's
Beltany Road, Omagh	Street Lighting renewal scheme
Sligo Road Spur, Enniskillen	Street Lighting scheme replacing NIE pole lights
Clabby Road, Clabby	Street Lighting renewal scheme
Carrowshee Park, Lisnaskea (Cul-de-sac)	Street Lighting renewal scheme
Lough Shore Road, Belleek	Duct only laid for Street Lighting renewal scheme
Aghalun Park, Brookeborough	Duct only laid for Street Lighting renewal scheme

3.3.2 PLANNED WORK 2019-2020

In the 2019-2020 financial year £199K has been allocated for LED Lantern retrofitting.

We have no allocation for street lighting capital renewal works within the Fermanagh Omagh District Council area this year.

The following street lighting works are currently identified for 2019-2020 should funding become available

SCHEME TITLE	SCHEME DESCRIPTION
Nutfield Road, Roundabout and Main St, Lisnaskea	SL renewal scheme along with cycle track installation and lantern replacement with LED's
Brollagh Road/Corry Orlits, Belleek	Completion of Street Lighting renewal scheme
Lisnagole Road, Lisnaskea	Street Lighting Renewal Scheme along with footway provision
Wellington Road, Enniskillen – Henry Street to British Legion	Street Lighting Renewal Scheme along with cycle track provision
Sligo Road, Enniskillen	Street Lighting Renewal Scheme
Lough Shore Road, Belleek	Completion of SL scheme replacing NIE pole lights
Scallen Road, Irvinestown	Completion of SL scheme replacing NIE pole lights
Aghalun Pk, Brookeborough	Completion of SL scheme replacing NIE pole lights
Brollagh Road, Belleek	Completion of SL scheme replacing NIE pole lights
Corry Orlits, Belleek	Completion of SL scheme replacing NIE pole lights
Beltany Road, Omagh	Complete SL renewal scheme
Glendore Wood & Park, Omagh	Street Lighting Renewal Scheme

SCHEME TITLE	SCHEME DESCRIPTION
Lissan Drive, Omagh	Street Lighting Renewal Scheme
Denamona Court, Fintona	Street Lighting Renewal Scheme
Craigavon Pk, Fintona	Street Lighting Renewal Scheme
Dublin Road, Omagh	Street Lighting Renewal Scheme
Fermanagh & Omagh District Council Area (Various locations throughout)	Fit new LED lanterns

4.0 NETWORK PLANNING

Network Planning Manager: Darren Campbell

He is supported by:

Tracy Flanagan



Development Control
DfI Roads
County Hall
Drumragh Avenue
Omagh
BT79 7AF

Tel: 028 8225 4019

Email: Tracy.Flanagan@infrastructure-ni.gov.uk



Paul Cassidy

Private Streets
DfI Roads
County Hall
Drumragh Avenue
Omagh
BT79 7AF

Tel: 028 8225 4088

Email: Paul.Cassidy@infrastructure-ni.gov.uk

4.1 PLANNING CONSULTATIONS 2018-2019

DfI Roads is a statutory consultee to the planning process and in carrying out this role provides specialist advice to the planning authority on roads and transportation related matters associated with proposed development.

Our Development Control Section examines a planning application from a number of different aspects including access to the public road, road safety, transportation, traffic progression and car parking depending on the type of application.

In the previous calendar year 31st March 2018 to 1st April 2019 Development Control Section dealt with 946 planning consultations in the Fermanagh & Omagh District Council area. These range from single dwelling applications to major housing & mixed use retailing applications.

4.2 PRIVATE STREETS

Private Streets

We have been successful in adopting 3 private streets within developments and a total length of 0.547 km has been added to the maintained network in the past year. These include:

Location	Adopted Length
Carnwood, Lisnaskea	248m
Waterside Apartments, Enniskillen	130m
Raceview Court, Enniskillen	169m



Recently adopted: Carnwood

Private Streets - Enforcement

Private Streets Section continues to invoke enforcement proceedings against developers who fail in their responsibility to provide bonds before commencement of work on site. This takes the form of a series of warning letters followed if necessary by enforcement action.

DfI Roads will afford a developer every opportunity to fulfil their responsibilities in completing development infrastructure works to an adoptable standard. Where it becomes evident that a developer is either incapable or unwilling to complete the work, DfI Roads will consider initiating legal proceedings. This may result in the need for DfI Roads to complete the works and recover the costs.

DfI Roads has a finite contracting resource at its disposal and given the variation in annual funding levels, the availability of contracting resource to deliver private street enforcement works cannot be assured. In addition, DfI Roads has no control over

the interests of other stakeholders, primarily Northern Ireland Water (NIW), which impact on the delivery of the completion of adoption works.

Last year DfI Roads completed the following developments by enforcement action to adoptable standard:

Carnwood, Lisnaskea

Raceview, Enniskillen

DfI Roads is undertaking enforcement completion works on:

Hawthorne House, Omagh

Spring Meadows, Derrylin

Sprucehill, Briarshill and Hazelwood, Irvinestown

Kellier Park, Derrylin

Killynure Wood, Enniskillen

USEFUL NUMBERS

Out of Hours Emergencies

Telephone: 028 8224 1999

Flooding Incident Line

Telephone: 0300 200 0100

Street Lighting Faults

Telephone: 0300 200 7899

Website: www.nidirect.gov.uk/services/report-street-light-fault

General Enquiries

email: DfIRoads.Western@infrastructure-ni.gov.uk

Website: www.infrastructure-ni.gov.uk

Telephone: 0300 200 7894

Blue Badge Unit

Provides on-street parking concessions for Badge Holders who travel either as drivers or passengers.

Contact: BBU PO Box 64 Enniskillen BT74 0BL

email: bluebadges@infrastructure-ni.gov.uk

Telephone: 0300 200 7818

Parking Enforcement Processing Unit

Processes all penalty notices under Decriminalised Parking Enforcement.

Contact: PEPU, PO Box 84, Omagh BT78 9AN

Website: <https://www.nidirect.gov.uk/articles/parking-enforcement>

Telephone: 0300 200 7895
