



Department for

Infrastructure

An Roinn

Bonneagair

www.infrastructure-ni.gov.uk

TRAFFIC and TRAVEL INFORMATION

2022

INCORPORATING

ANNUAL TRAFFIC CENSUS

AND

VARIATIONS IN TRAFFIC FLOW



CONTENTS

INTRODUCTION

PART 1 – ANNUAL TRAFFIC CENSUS REPORT 2022

General information relating to Part 1 – Traffic Census	5
Table 1: Site location details – (listed by Road Number)	7-11
Table 2: 2022 Data availability for each counter point (listed by Census Point Number)	12-16
Table 3: 2022 Annual Average Daily Traffic Flow (AADT) (7 day) and Mean Weekday Peak Hour Flows (5 day) – summary of tables 4 & 5	17-22
Table 4: 7 day Annual Average Directional Flows and Percentage Composition of Traffic – EURO 6 sites	23-28
Table 5: 5 day Directional Flow Information	29-31

PART 2 – VARIATIONS IN TRAFFIC FLOW

General Information Relating to Part 2 – Variations in Traffic Flow	33
Table 6: Annual Average Daily Traffic (7 day) from 2012 – 2022	34-36
Table 7: Yearly variations in AADT (7 day) from 2018 – 2022	37-41
Table 8: Variation in Traffic Flow (7 day) between 2021 and 2022	42

Appendix A – Location of Historic Counter Sites

Table 9: Location of Historic Counter Sites (listed by Road Number)	44-55
---	-------

Appendix B – Location of Census Points

Figure 1: Londonderry Area	58
Figure 2: Coleraine Area	58
Figure 3: Enniskillen Area	59
Figure 4: Location of Census Points and Annual Average Daily Traffic	60

Flows for Northern Ireland

Introduction

This Traffic and Travel Information Report is a composite document, comprising the following:

Part 1: Traffic Census data.

Part 2: Information on variations in traffic flows.

The collection of traffic data contributes to the effective management of the road network by providing information that assists in the allocation of DfI Roads' financial resources, the development of future proposals for the network and the planning of Winter Service provision.

In 2015, Traffic data was collected from 351 automatic traffic counting sites located throughout the road network in Northern Ireland. Since then resource limitations have necessitated a reduction in the number of permanent traffic counters, retaining only those that are fully automated. There were a total of **73** such sites operational across Northern Ireland in 2022.

These census points are located on both the major and minor road networks. Information is based on the **best available** data gathered during the course of the year.

Any enquiries about this report should be addressed to:

Head of Telematics
DfI Transport and Road Asset Management
Traffic Information and Control Centre
1b Airport Road
Belfast
BT3 9DY

PART 1

ANNUAL TRAFFIC CENSUS REPORT

2022

General Information relating to Part 1 – Traffic Census

1.1 Part 1 of this report contains detailed information relating to traffic flows collated from the 73 census points with 2022 data on the road network in Northern Ireland.

1.2 DfI Roads historically classified vehicles using the DoENI 5 classification scheme. This classification scheme was specifically designed for the Department of Environment (DoE), now DfI Roads, in Northern Ireland and is therefore not directly comparable with any other class scheme used in the rest of the UK and further afield. To ensure the classification data collected is available in a more widely recognised format DfI Roads took the decision to start collecting data using the EURO 6 classification scheme. From 2017-2019 only 18 sites classified vehicles using the DoENI 5 classification scheme and the remaining sites classified vehicles using the EURO 6 classification scheme. From 2020 onwards all permanent traffic counters classify vehicles using the EURO 6 classification scheme.

A summary of the two classification schemes are given below:-

DoENI5 CLASS SCHEME

Class 1	Car, Car & Trailer and Light Van
Class 2	Medium Goods Van and Minibus (<8.7m)
Class 3	Rigid Heavy Goods Vehicle (HGV) (>8.7m)
Class 4	Articulated Vehicle and Rigid HGV + Trailer
Class 5	Bus and Coach

EURO 6 CLASS SCHEME

Class 1	Motorbike
Class 2	Car / Van
Class 3	Car / Van + Trailer
Class 4	Rigid HGV
Class 5	Articulated HGV
Class 6	Bus and Coach

1.3 Percentage HGV (HGV%) for the EURO 6 Classification scheme is based on Classes 4 to 6 inclusive.

1.4 The following notes are intended as clarification of the Traffic Census information contained in Tables 1, 2, 3 and 4.

- (a) Table 1 is included as a “location finder”. The sites are listed in route number order, (i.e. the road classification number).
- (b) Table 2 lists the sites by Census Point (CP) number and gives a breakdown of the data available for each site in 2021.
- (c) Tables 3, 4 and 5 provide the traffic data arranged by Census Point number. These tables also include route numbers and site locations.
- (d) Traffic flow volumes greater than 10 are rounded to the nearest multiple of 10.
- (e) 24 hour Annual Average Daily Traffic (AADT) flows are calculated using data from the 7 day week.
- (f) “Mean Peak Hour Flow” is the average peak hour flow based on a 5 day week comprising Monday to Friday inclusive.
- (g) Within the tables the term “Channel” relates to the direction of flow of the traffic.
- (h) Some cells within the tables are marked “-”. This means that either the data was considered to be unreliable, no information was available at that site, or the site is unidirectional. Unidirectional sites have a “N/A” in Table 1 to represent the non-existent second channel.
- (i) Maps showing the locations of the census points are included in Appendix B of this report.

1.5 Information relating to sites that are no longer operational but may have useful historic data is included in Appendix A.

Table 1 - Site Location Details (listed by Road Number)

This table is included as a “location finder”. The sites are listed by route number order, (i.e. the road classification number).

Route	CP No	Divn.	Location	Channel 1	Channel 2	Easting	Northing
A1	405	South	Dublin Road, Newry	To Border	To Newry	308331	323116
A1	410	South	Dromore – Banbridge, South of Old Banbridge Road	To Dromore	To Banbridge	318980	352194
A1	419	South	Loughbrickland – Newry, North of Beechill Road	To Newry	To Belfast	309501	333630
A1	522	East	Lisburn - Hillsborough (at Harry's Road)	To Lisburn	To Hillsborough	325004	360426
A1	536	South	A1 Newry, North of A27 Junction	To Newry	To Belfast	307243	330343
A1	794	East	Lisburn Road at Dunluce Avenue	Northbound	Southbound	333093	372653
A2	117	East	Whitehead - Carrickfergus	To Carrick	To Whitehead	346847	391041
A2	119	North	Larne - Ballygalley, at Blackcave Tunnel	To Larne	To Carnlough	340390	404474
A2	209	East	Sydenham By-Pass, at George Best Belfast City Airport	To Belfast	From Belfast	337289	375624
A2	311	North	Coleraine - Portstewart, North of B185	To Coleraine	To Portstewart	284272	434252
A2	312	North	Portrush – Portstewart, at Portrush	To Portrush	To Portstewart	284124	439585
A2	332	North	Limavady – Magilligan, North of B69	To Limavady	To Coleraine	269340	434142
A2	376	North	A2 Ballykelly Road, Limavady	To Londonderry	To Coleraine	264513	422865
A2	392	North	Duke Street, Londonderry	To Limavady	N/A	244025	416224
A2	421	South	Warrenpoint Road, Newry	To Newry	To Warrenpoint	309142	324922
A2	443	South	Rostrevor Road, Warrenpoint, Co. Down	To Warrenpoint	To Rostrevor	316494	318305
A2	502	East	Belfast - Bangor, at Cultra, East of Folk Museum	To Belfast	To Bangor	342339	380522
A2	510	South	Donaghadee - Millisle, at Ballyvester	To Donaghadee	To Millisle	359320	378021
A2	793	East	Shore Road South of Jordanstown Road	Northbound	Southbound	336391	383399
A2	907	East	Belfast Road, Bangor Side of Ballyrobert Road Junction	To Belfast	N/A	345170	380735

Traffic and Travel Information 2022

Route	CP No	Divn.	Location	Channel 1	Channel 2	Easting	Northing
A2	908	East	Belfast Road, Belfast Side of Ballyrobert Road Junction	To Belfast	N/A	344820	380944
A2	910	East	Bangor Road Cultra, Before Whinney Hill	To Belfast	N/A	341388	379957
A3	235	East	Moira Road, Lisburn, West of Lissie Industrial Estate	To Lisburn	To Moira	322801	363099
A3	442	South	Monaghan Road, Middletown, Co Armagh	To Middletown	To Armagh	277662	338821
A3	670	West	Clones Road Cavan side of B533	To Clones	To Cavan	242820	319936
A4	615	West	Enniskillen – Belcoo (East of Letterbreen near Moybrone/ Station Road Cross Roads)	To Enniskillen	To Belcoo	218548	340453
A4	629	West	Enniskillen - Fivemiletown (West of B514 at Cultiagh)	To Enniskillen	To Fivemiletown	228380	341079
A5	391	North	Victoria Road, Londonderry, at Bolies	To City Centre	To Newbuildings	243136	415386
A5	610	West	Omagh – Ballygawley, South of B122 (past junction of U1306)	To Omagh	To Ballygawley	247104	369571
A5	645	West	Omagh By-Pass, at footbridge	To Enniskillen	To Ballygawley	244879	372257
A5	648	West	Strabane By-Pass (Barnhill Road West of Derry Road)	To Londonderry	To Omagh	234747	398964
A5	660	West	Omagh – Ballygawley, South of Crevenagh Road Roundabout	To Omagh	To Ballygawley	246367	370901
A5	675	West	A5 Tullyvar Road, Ballygawley	To Ballygawley	To Aughnacloy	263538	356195
A6	122	West	Castledawson – Dungiven (North West of A31 near roundabout)	To Castledawson	To Dungiven	291603	392792
A6	149	East	Belfast Road, Mallusk	To Mallusk	To Templepatrick	323667	385747
A6	151	North	Between Templepatrick Roundabout & Kilmakee Roundabout	To International Airport	To Ballyclare	322365	385329
A6	306	North	Dungiven - Londonderry, East of B74	To Dungiven	To Londonderry	268217	409441
A6	923	North	Toome to Randalstown	Northbound	Southbound	300119	390016
A6	924	North	Toome to Randalstown (2)	Westbound	Eastbound	294425	392408
A7	513	South	Belfast Road, Downpatrick, at Quoile	To Downpatrick	To Belfast	348079	345569
A8	207	East	Sandyknowes (Junction 4) – Corr's Corner	To Belfast	From Belfast	330644	383870
A8	212	East	North of Corr's Corner, on dual carriageway	To Belfast	From Belfast	330959	385127

Traffic and Travel Information 2022

Route	CP No	Divn.	Location	Channel 1	Channel 2	Easting	Northing
A12	213	East	Westlink, Belfast, South of Roden Street	To M2	To M1	332421	373465
A12	290	East	Westlink, Clifton Street, towards M1	Main Carriageway	On Slip	333512	375123
A12	291	East	Westlink, Clifton Street, towards M2	Main Carriageway	Off Slip	333513	375162
A20	444	South	Portaferry Road, Kircubbin, Co. Down	To Kircubbin	To Newtownards	359411	364538
A20	918	East	Upper Newtownards Road, Belfast at bus-stop opposite Summerhill Avenue (Outbound)	To Newtownards	N/A	339884	373982
A20	921	East	Upper Newtownards Road, Belfast at Stormont entrance (Inbound)	To Belfast	N/A	339623	373953
A21	507	South	Bangor Road, Newtownards	To Bangor	To Newtownards	349852	376100
A22	512	South	Comber - Killyleagh, at Comber	To Killyleagh	To Comber	346309	368460
A24	800	East	Ormeau Road at Knockbreda Park	To City Centre	To Carryduff	334969	370997
A26	109	North	Nutts Corner - Moira, at Nutts Corner	To Nutts Corner	To Moira	319528	377642
A26	310	North	Coleraine - Ballymoney, South East of Ring Road	To Coleraine	To Belfast	287079	430909
A28	418	South	Armagh - Newry, at Markethill	To Newry	To Armagh	295758	340565
A29	308	North	Coleraine - Limavady, at Fernlester	To Coleraine	To Limavady	283679	430184
A29	309	North	Coleraine - Garvagh, South of B66	To Coleraine	To Garvagh	284700	419770
A29	325	North	Coleraine Ring Road, between A29 - B185	To Portstewart	To Portrush Road Roundabout	285080	435171
A31	123	West	Moneymore Road, Magherafelt	To Magherafelt	To Moneymore	289159	389759
A31	128	West	Castledawson - Magherafelt (South West of Bowmans Road)	To Magherafelt	To Castledawson	291431	392200
A32	617	West	Enniskillen - Irvinestown (North of Cherrymount Roundabout)	To Enniskillen	From Enniskillen	223755	345997
A32	665	West	Enniskillen Road, Irvinestown	To Enniskillen	To Irvinestown	224369	357090
A34	612	West	Lisnaskea - Maguiresbridge (Lisnagole Road near St Mary's Primary School)	To Maguiresbridge	To Lisnaskea	234952	337944
A36	131	North	Ballymena - Larne, at Moorfield	To Ballymena	To Larne	315257	400640
A44	318	North	Ballycastle - Armoy, East of B67	To Ballycastle	To Coleraine	309639	439472

Traffic and Travel Information 2022

Route	CP No	Divn.	Location	Channel 1	Channel 2	Easting	Northing
A47	674	West	Boa Island Road, Belleek	To Belleek	To Boa Island	194765	359419
A48	508	South	Donagadee Road, Newtownards	To Newtownards	To Donaghadee	349949	374578
A52	789	North	Ballyutoag Road, Co. Antrim	Southbound	Northbound	325786	378595
A52	797	East	Crumlin Road, Belfast side Horseshoe bend	To Belfast	To Crumlin	331181	378163
A52	799	East	Crumlin Road at Ingledene Park	To City Centre	To Crumlin	331339	376060
A54	321	North	Coleraine - Kilrea, South of A29	To Coleraine	To Kilrea	285114	430494
A55	221	East	Upper Knockbreda Road, Belfast	To Saintfield Road	To Castlereagh Road	335838	370822
A55	922	East	Knock Road, Castlereagh, at Shandon Park	To Upper Knockbreda Road	To Upper Newtownards Road	338135	372569
A515	353	North	Foyle Bridge, Londonderry	To Culmore	To Caw	245907	418509
B39	159	North	Seven Mile Straight, Ballyrobin	To Loanends	To Antrim	319936	383022
B52	632	West	Garrison - Belleek (South of Farancassidy Cross Roads at Brollagh School)	To Belleek	To Garrison	194322	356324
B58	135	East	Larne - Ballynure, at Craiginorne	To Larne	From Larne	335000	398270
B62	315	North	Ballymoney - Portrush, North of A26	To Ballymoney	To Portrush	294051	427416
B64	331	North	Dungiven - Garvagh, at Dungiven	To Dungiven	To Garvagh	269358	409928
B95	101	North	Antrim – M2, at Greystone Road	To Antrim	To Rathbeg	317801	386871
B101	234	East	Pond Park Road, Lisburn	To Lisburn	To International Airport	324772	366974
B183	102	North	Moneynick Road, Toome	To Toome	To Moneynick	300353	389975
C297	532	East	Ballynahinch Road, Lisburn	To Lisburn	From Lisburn	327652	363284
M1	201	East	Broadway (Junction 1) - Stockman's Lane (Junction 2)	To Belfast	From Belfast	331678	372509
M1	227	East	Stockman's Lane Junction (above roundabout)	To Belfast	From Belfast	330710	371218
M1	230	East	Blacks Road on – slip (Junction 3)	One Way Traffic Flow	N/A	329697	369723
M1	231	East	Blacks Road off – slip (Junction 3)	One Way Traffic Flow	N/A	329791	369673

Traffic and Travel Information 2022

Route	CP No	Divn.	Location	Channel 1	Channel 2	Easting	Northing
M1	520	East	Blacks Road (Junction 3) – Saintfield Road (Junction 6)	To Belfast	From Belfast	328385	364375
M2	110	North	Rathbeg (Junction 6) – Dunsilly (Junction 1 on M22)	To Belfast	To Toome	317903	388344
M2	132	North	Rathbeg (Junction 6) – Templepatrick (Junction 5)	To Belfast	To Toome	320979	387345
M2	202	East	Fortwilliam Interchange Inbound (Junction 1)	Main Carriageway	N/A	334392	377404
M2	203	East	Fortwilliam Interchange Outbound (Junction 1)	Main Carriageway	N/A	334437	378014
M2	204_1	East	Greencastle (Junction 2) – Sandyknowes (Junction 4)	From Belfast	N/A	332921	381233
M2	204_2	East	Greencastle (Junction 2) – Sandyknowes (Junction 4)	To Belfast	N/A	332938	381266
M2	205	East	Sandyknowes (Junction 4) – Templepatrick (Junction 5)	To Belfast	From Belfast	326856	385319
M5	206	East	Greencastle (Junction 2) - Whiteabbey	To Belfast	From Belfast	334643	379556
M22	111	North	Dunsilly (Junction 1) – Ballygrooby (Junction 2)	To Belfast	To Toome	311807	389739

Table 2 – 2022 Data availability for each counter point (listed by Census Point Number)

This table contains information on the availability of data with the sites listed by Census Point Number.

Table 2 – 2022 Data availability for each counter point (listed by Census Point Number)				
CP No	Route	Divn.	Location	Data Availability
101	B95	North	Antrim - M2, at Greystone Road	No data
102	B183	North	Moneynick Road, Toome	Full Year
109	A26	North	Nutts Corner - Moira, at Nutts Corner	1-28 Jan, 28 Mar-21 Apr
110	M2	North	Rathbeg (Junction 6) – Dunsilly (Junction 1 on M22)	Full Year
111	M22	North	Dunsilly (Junction 1) – Ballygrooby (Junction 2)	Full Year
117	A2	East	Whitehead - Carrickfergus	No data
119	A2	North	Larne - Ballygalley, at Blackcave Tunnel	No data
122	A6	West	Castledawson – Dungiven (North West of A31 near roundabout)	1 Jan-30 May, 8-11 Jun, 15 Jul-25 Sept, 15 Nov-31 Dec
123	A31	West	Moneymore Road, Magherafelt	Full Year
128	A31	West	Castledawson - Magherafelt (South West of Bowmans Road)	No data
131	A36	North	Ballymena - Larne, at Moorfield	No data
132	M2	North	Rathbeg (Junction 6) – Templepatrick (Junction 5)	Full Year
135	B58	East	Larne - Ballynure, at Craiginorne	Full Year
149	A6	East	Belfast Road, Mallusk	No data
151	A6	North	Between Templepatrick Roundabout & Kilmakee Roundabout	No data
159	B39	North	Seven Mile Straight, Ballyrobin	Full Year
201	M1	East	Broadway (Junction 1) – Stockman's Lane (Junction 2)	1 Jan-3 Nov, 13 Nov-31 Dec
202	M2	East	Fortwilliam Interchange Inbound (Junction 1)	Full Year

**Table 2 – 2022 Data availability for each counter point
(listed by Census Point Number)**

CP No	Route	Divn.	Location	Data Availability
203	M2	East	Fortwilliam Interchange Outbound (Junction 1)	Full Year
204_1	M2	East	Greencastle (Junction 2) – Sandyknowes (Junction 4) (From Belfast)	1 Jan-16 Jun, 20-30 Jun, 7 Jul-31 Dec
204_2	M2	East	Greencastle (Junction 2) – Sandyknowes (Junction 4) (To Belfast)	1 Jan-22 Sept, 27-29 Sept, 4-6 Oct, 11-27 Oct
205	M2	East	Sandyknowes (Junction 4) – Templepatrick (Junction 5)	1 Jan - 9 May, 2 Jun-31 Dec
206	M5	East	Greencastle (Junction 2) - Whiteabbey	1 Jan- 2 May, 7 May-31 Dec
207	A8	East	Sandyknowes (Junction 4) – Corr's Corner	1 Jan-30 Jun, 4 Jul-31 Dec
209	A2	East	Sydenham By-Pass, at George Best Belfast City Airport	No data
212	A8	East	North of Corr's Corner, on dual carriageway	1 Jan-18 Jul
213	A12	East	Westlink, Belfast, South of Roden Street	Full Year
221	A55	East	Upper Knockbreda Road, Belfast	No data
227	M1	East	Stockman's Lane Junction (above roundabout)	1 Jan-28 Jul, 21 Aug-2 Nov, 11 Nov-31 Dec
230	M1	East	Blacks Road on – slip (Junction 3)	Full Year
231	M1	East	Blacks Road off – slip (Junction 3)	1-24 Jan, 30 Jan-8 Mar, 15 Mar-31 Dec
234	B101	East	Pond Park Road, Lisburn	Full Year
235	A3	East	Moira Road, Lisburn, West of Lissue Industrial Estate	Full Year
290	A12	East	Westlink, Clifton Street, towards M1	1 Jan - 27 Feb, 6 Mar-18 Jun, 26 Jun-31 Dec
291	A12	East	Westlink, Clifton Street, towards M2	1 Jan-13 Feb, 19 Feb-17 Mar, 1 Apr-16 Jun, 23 Jun-31 Dec
306	A6	North	Dungiven - Londonderry, East of B74	1 Jan-17 Mar, 7 Aug-31 Dec
308	A29	North	Coleraine - Limavady, at Fernlester	No data
309	A29	North	Coleraine - Garvagh, South of B66	Full Year
310	A26	North	Coleraine - Ballymoney, South East of Ring Road	1 Jan-29 Jun

**Table 2 – 2022 Data availability for each counter point
(listed by Census Point Number)**

CP No	Route	Divn.	Location	Data Availability
311	A2	North	Coleraine - Portstewart, North of B185	Full Year
312	A2	North	Portrush – Portstewart, at Portrush	No data
315	B62	North	Ballymoney - Portrush, North of A26	1 Jan-6 Aug
318	A44	North	Ballycastle - Armoyn, East of B67	No data
321	A54	North	Coleraine - Kilrea, South of A29	Full Year
325	A29	North	Coleraine Ring Road, between A29 - B185	No data
331	B64	North	Dungiven - Garvagh, at Dungiven	Full Year
332	A2	North	Limavady – Magilligan, North of B69	12-22 Jan, 28 Jun-22 Nov
353	A515	North	Foyle Bridge, Londonderry	No data
376	A2	North	A2 Ballykelly Road, Limavady	1 Jan-8 Aug, 14 Aug-4 Sept
391	A5	North	Victoria Road, Londonderry, at Bolies	22 Oct-7 Nov
392	A2	North	Duke Street, Londonderry (To Limavady)	21-30 Apr, 8-11 May
405	A1	South	Dublin Road, Newry	No data
410	A1	South	Dromore – Banbridge, South of Old Banbridge Road	No data
418	A28	South	Armagh - Newry, at Markethill	1 Jan-5 Mar, 24 Mar-31 Dec
419	A1	South	Loughbrickland – Newry, North of Beechill Road	1 Jan-2 Sept, 8 Sept-11 Dec, 21-31 Dec
421	A2	South	Warrenpoint Road, Newry	20 May-31 Dec
442	A3	South	Monaghan Road, Middletown, Co Armagh	1-31 Jan, 2 Mar-13 Apr
443	A2	South	Rostrevor Road, Warrenpoint, Co. Down	No data
444	A20	South	Portaferry Road, Kircubbin, Co. Down	Full Year
502	A2	East	Belfast - Bangor, at Cultra, East of Folk Museum	1 Jan-20 Apr, 27 Apr-24 Nov

**Table 2 – 2022 Data availability for each counter point
(listed by Census Point Number)**

CP No	Route	Divn.	Location	Data Availability
507	A21	South	Bangor Road, Newtownards	1 Jan-6 Jun, 10 Jun-31 Dec
508	A48	South	Donagadee Road, Newtownards	No data
510	A2	South	Donaghadee - Millisle, at Ballyvester	Full Year
512	A22	South	Comber - Killyleagh, at Comber	Full Year
513	A7	South	Belfast Road, Downpatrick, at Quoile	1 Jan-27 Jun, 7-31 Dec
520	M1	East	Blacks Road (Junction 3) – Saintfield Road (Junction 6)	1 Jan-8 Jun, 18 Jun-31 Dec
522	A1	East	Lisburn - Hillsborough (at Harry's Road)	No data
532	C297	East	Ballynahinch Road, Lisburn	1-25 Jan, 4-23 Feb, 2 Mar-31 Dec
536	A1	South	A1 Newry, North of A27 Junction	1 Jan-1 Sept, 8 Sept-31 Dec
610	A5	West	Omagh – Ballygawley, South of B122 (past junction of U1306)	11 Mar-14 Apr, 21 Oct-31 Dec
612	A34	West	Lisnaskea - Maguiresbridge (Lisnagole Road near St Mary's Primary School)	1-9 Jan, 16-24 Jan, 29 Jan-25 Oct, 1-4 Nov, 10-17 Dec, 23-31 Dec
615	A4	West	Enniskillen – Belcoo (East of Letterbreen near Moybrone/ Station Road Cross Roads)	Full Year
617	A32	West	Enniskillen - Irvinestown (North of Cherrymount Roundabout)	1 Jan-31 Oct
629	A4	West	Enniskillen - Fivemiletown (West of B514 at Cultiagh)	Full Year
632	B52	West	Garrison - Belleek (South of Farancassidy Cross Roads at Brollagh School)	29 Oct-31 Dec
645	A5	West	Omagh By-Pass, at footbridge	No data
648	A5	West	Strabane By-Pass (Barnhill Road West of Derry Road)	1 Jun-6 Jul
660	A5	West	Omagh – Ballygawley, South of Crevenagh Road Roundabout	Full Year
665	A32	West	Enniskillen Road, Irvinestown	No data
670	A3	West	Clones Road Cavan side of B533	5 Nov-31 Dec
674	A47	West	Boa Island Road, Belleek	1 Jan-30 Jun, 29 Oct-8 Dec

**Table 2 – 2022 Data availability for each counter point
(listed by Census Point Number)**

CP No	Route	Divn.	Location	Data Availability
675	A5	West	A5 Tullyvar Road, Ballygawley	1 Jan-6 Jun, 21 Oct-20 Nov
789	A52	North	Ballyutoag Road, Co. Antrim	Full Year
793	A2	East	Shore Road South of Jordanstown Road	1 Jan-8 Apr, 12 Apr-7 Dec, 13-31 Dec
794	A1	East	Lisburn Road at Dunluce Avenue	No data
797	A52	East	Crumlin Road, Belfast side Horseshoe bend	1 Jan-28 Jul, 3-11 Aug, 16 Aug-4 Oct, 11-22 Oct, 9 Nov-5 Dec, 9-18 Dec, 22-31 Dec
799	A52	East	Crumlin Road at Ingledene Park	Full Year
800	A24	East	Ormeau Road at Knockbreda Park	1 Jan-7 Feb, 9 May-1 Jun, 5 Jun-27 Oct, 11-19 Nov
907	A2	East	Belfast Road, Bangor Side of Ballyrobert Road Junction	Full Year
908	A2	East	Belfast Road, Belfast Side of Ballyrobert Road Junction	No data
910	A2	East	Bangor Road Cultra, Before Whinney Hill	1 Jan-24 Nov
918	A20	East	Upper Newtownards Road, Belfast at bus-stop opposite Summerhill Avenue (Outbound)	1 Jan-17 Nov, 24 Nov-31 Dec
921	A20	East	Upper Newtownards Road, Belfast at Stormont entrance (Inbound)	Full Year
922	A55	East	Knock Road, Castlereagh, at Shandon Park	1 Jan-5 May
923	A6	North	Toome to Randalstown	Full Year
924	A6	North	Toome to Randalstown (2)	1 Jan-5 Oct, 1 Nov-6 Dec, 10-31 Dec

Table 3 - 2022 Annual Average Daily Traffic Flow (AADT) (7 day) and Mean Weekday Peak Hour Flows (5 day) – summary of tables 4 & 5

This table contains the Average Annual Daily Traffic (AADT) flows (7 day) based on traffic flows over the seven day week and the percentage of Heavy Goods Vehicles (%HGV) for each site, (see Table 4 for a breakdown by class). The table also contains the weekday average peak hour flows (5 day) and the time that the peak hours commence. The flows are for both directions of travel combined. The sites are listed in order of Census Point Number for ease of reference.

Table 3 – 2022 Annual Average Daily Traffic Flow (AADT) (7 day) and Mean Weekday Peak Hour Flows (5 day)

C P No.	ROUTE No.	LOCATION	7 day flows		5 day flows			
			24 HR AADT	% HGV	MEAN PEAK HOUR (HOUR STARTING - WEEKDAYS)			
					AM	Start	PM	Start
101	B95	Antrim - M2, at Greystone Road	-	-	-	-	-	-
102	B183	Moneynick Road, Toome	1,490	10.8	120	08:00	160	17:00
109	A26	Nutts Corner - Moira, at Nutts Corner	15,080	4.4	1,790	08:00	1,020	17:00
110	M2	Rathbeg (Junction 6) – Dunsilly (Junction 1 on M22)	42,540	10.8	3,790	08:00	4,110	16:00
111	M22	Dunsilly (Junction 1) – Ballygrooby (Junction 2)	22,290	13.4	2,110	08:00	2,210	16:00
117	A2	Whitehead - Carrickfergus	-	-	-	-	-	-
119	A2	Larne - Ballygalley, at Blackcave Tunnel	-	-	-	-	-	-
122	A6	Castledawson – Dungiven (North West of A31 near roundabout)	15,440	11.7	1,150	08:00	1,460	16:00
123	A31	Moneymore Road, Magherafelt	6,830	4.2	650	08:00	610	15:00
128	A31	Castledawson - Magherafelt (South West of Bowmans Road)	-	-	-	-	-	-
131	A36	Ballymena - Larne, at Moorfield	-	-	-	-	-	-
132	M2	Rathbeg (Junction 6) – Templepatrick (Junction 5)	45,090	11.4	4,010	08:00	4,290	16:00
135	B58	Larne - Ballynure, at Craiginorne	1,720	8.9	140	08:00	160	17:00

Table 3 – 2022 Annual Average Daily Traffic Flow (AADT) (7 day) and Mean Weekday Peak Hour Flows (5 day)

C P No.	ROUTE No.	LOCATION	7 day flows		5 day flows			
			24 HR AADT	% HGVS	MEAN PEAK HOUR (HOUR STARTING - WEEKDAYS)			
					AM	Start	PM	Start
149	A6	Belfast Road, Mallusk	-	-	-	-	-	-
151	A6	Between Templepatrick Roundabout & Kilmakee Roundabout	-	-	-	-	-	-
159	B39	Seven Mile Straight, Ballyrobin	2,620	6.0	300	08:00	270	17:00
201	M1	Broadway (Junction 1) – Stockman's Lane (Junction 2)	89,430	9.2	6,860	08:00	7,400	16:00
202	M2	Fortwilliam Interchange Inbound (Junction 1)	47,560	7.6	4,810	08:00	3,350	16:00
203	M2	Fortwilliam Interchange Outbound (Junction 1)	48,300	7.5	3,030	08:00	5,240	16:00
204-1	M2	Greencastle (Junction 2) – Sandyknowes (Junction 4) (From Belfast)	33,660	8.4	2,350	08:00	3,490	16:00
204-2	M2	Greencastle (Junction 2) – Sandyknowes (Junction 4) (To Belfast)	34,690	12.0	3,710	08:00	2,570	17:00
205	M2	Sandyknowes (Junction 4) – Templepatrick (Junction 5)	47,680	10.7	4,010	08:00	4,350	16:00
206	M5	Greencastle (Junction 2) - Whiteabbey	30,320	4.6	2,660	08:00	2,800	16:00
207	A8	Sandyknowes (Junction 4) – Corr's Corner	15,790	13.3	1,430	08:00	1,520	17:00
209	A2	Sydenham By-Pass, at George Best Belfast City Airport	-	-	-	-	-	-
212	A8	North of Corr's Corner, on dual carriageway	17,170	9.8	1,520	08:00	1,620	17:00
213	A12	Westlink, Belfast, South of Roden Street	65,020	11.7	7,010	08:00	7,290	16:00
221	A55	Upper Knockbreda Road, Belfast	-	-	-	-	-	-
227	M1	Stockman's Lane Junction (above roundabout)	72,340	20.3	5,710	07:00	6,000	16:00
230	M1	Blacks Road on – slip (Junction 3)	19,800	3.9	1,930	08:00	1,350	15:00
231	M1	Blacks Road off – slip (Junction 3)	18,510	4.1	1,050	11:00	1,760	16:00
234	B101	Pond Park Road, Lisburn	7,810	7.6	720	08:00	780	16:00
235	A3	Moira Road, Lisburn, West of Lissue Industrial Estate	11,080	8.1	970	08:00	1,000	17:00

Table 3 – 2022 Annual Average Daily Traffic Flow (AADT) (7 day) and Mean Weekday Peak Hour Flows (5 day)

C P No.	ROUTE No.	LOCATION	7 day flows		5 day flows			
			24 HR AADT	% HGVS	MEAN PEAK HOUR (HOUR STARTING - WEEKDAYS)			
					AM	Start	PM	Start
290	A12	Westlink, Clifton Street, towards M1	40,100	11.8	3,100	08:00	2,860	16:00
291	A12	Westlink, Clifton Street, towards M2	44,750	8.7	2,990	08:00	3,540	16:00
306	A6	Dungiven - Londonderry, East of B74	14,660	10.9	1,100	08:00	1,330	17:00
308	A29	Coleraine - Limavady, at Fernlester	-	-	-	-	-	-
309	A29	Coleraine - Garvagh, South of B66	5,610	9.3	450	08:00	500	16:00
310	A26	Coleraine - Ballymoney, South East of Ring Road	16,230	6.0	1,460	08:00	1,520	17:00
311	A2	Coleraine - Portstewart, North of B185	7,710	2.5	510	11:00	650	15:00
312	A2	Portrush – Portstewart, at Portrush	-	-	-	-	-	-
315	B62	Ballymoney - Portrush, North of A26	8,800	5.8	580	11:00	760	16:00
318	A44	Ballycastle - Armoy, East of B67	-	-	-	-	-	-
321	A54	Coleraine - Kilrea, South of A29	7,020	2.2	580	08:00	640	17:00
325	A29	Coleraine Ring Road, between A29 - B185	-	-	-	-	-	-
331	B64	Dungiven - Garvagh, at Dungiven	3,520	8.3	270	08:00	380	17:00
332	A2	Limavady – Magilligan, North of B69	2,650	5.0	150	11:00	230	16:00
353	A515	Foyle Bridge, Londonderry	-	-	-	-	-	-
376	A2	A2 Ballykelly Road, Limavady	16,340	7.4	1,360	08:00	1,510	17:00
391	A5	Victoria Road, Londonderry, at Bolies	17,500	8.2	1,300	08:00	1,440	16:00
392	A2	Duke Street, Londonderry (To Limavady)	14,240	5.9	1,070	08:00	1,280	17:00
405	A1	Dublin Road, Newry	-	-	-	-	-	-
410	A1	Dromore – Banbridge, South of Old Banbridge Road	-	-	-	-	-	-

Table 3 – 2022 Annual Average Daily Traffic Flow (AADT) (7 day) and Mean Weekday Peak Hour Flows (5 day)

C P No.	ROUTE No.	LOCATION	7 day flows		5 day flows			
			24 HR AADT	% HGV	MEAN PEAK HOUR (HOUR STARTING - WEEKDAYS)			
					AM	Start	PM	Start
418	A28	Armagh - Newry, at Markethill	10,870	13.8	920	08:00	1,030	17:00
419	A1	Loughbrickland – Newry, North of Beechill Road	27,900	12.9	2,300	08:00	2,590	17:00
421	A2	Warrenpoint Road, Newry	15,020	9.3	1,060	08:00	1,330	17:00
442	A3	Monaghan Road, Middletown, Co Armagh	3,530	13.5	300	08:00	330	17:00
443	A2	Rostrevor Road, Warrenpoint, Co. Down	-	-	-	-	-	-
444	A20	Portaferry Road, Kircubbin, Co. Down	7,140	5.5	590	07:00	660	16:00
502	A2	Belfast - Bangor, at Cultra, East of Folk Museum	33,880	3.8	3,020	08:00	3,180	16:00
507	A21	Bangor Road, Newtownards	20,750	4.2	1,720	08:00	1,770	16:00
508	A48	Donagadee Road, Newtownards	-	-	-	-	-	-
510	A2	Donaghadee - Millisle, at Ballyvester	5,030	3.4	340	11:00	440	16:00
512	A22	Comber - Killyleagh, at Comber	9,190	6.0	740	08:00	890	16:00
513	A7	Belfast Road, Downpatrick, at Quoile	11,950	5.3	1,060	08:00	1,090	17:00
520	M1	Blacks Road (Junction 3) – Saintfield Road (Junction 6)	53,910	11.7	3,970	07:00	4,670	16:00
522	A1	Lisburn - Hillsborough (at Harry's Road)	-	-	-	-	-	-
532	C297	Ballynahinch Road, Lisburn	3,380	3.7	400	08:00	350	17:00
536	A1	A1 Newry, North of A27 Junction	23,360	13.2	1,950	08:00	2,250	17:00
610	A5	Omagh – Ballygawley, South of B122 (past junction of U1306)	13,830	33.5	1,090	08:00	1,250	17:00
612	A34	Lisnaskea - Maguiresbridge (Lisnagole Road near St Mary's Primary School)	8,560	12.7	710	08:00	790	17:00
615	A4	Enniskillen – Belcoo (East of Letterbreen near Moybrone/ Station Road Cross Roads)	3,850	9.3	280	08:00	340	17:00
617	A32	Enniskillen - Irvinestown (North of Cherrymount Roundabout)	16,450	7.1	1,600	08:00	1,540	17:00

Table 3 – 2022 Annual Average Daily Traffic Flow (AADT) (7 day) and Mean Weekday Peak Hour Flows (5 day)

C P No.	ROUTE No.	LOCATION	7 day flows		5 day flows			
			24 HR AADT	% HGVS	MEAN PEAK HOUR (HOUR STARTING - WEEKDAYS)			
					AM	Start	PM	Start
629	A4	Enniskillen - Fivemiletown (West of B514 at Cultiagh)	11,700	8.1	950	08:00	1,040	17:00
632	B52	Garrison - Belleek (South of Farancassidy Cross Roads at Brollagh School)	1,860	6.4	130	08:00	170	17:00
645	A5	Omagh By-Pass, at footbridge	-	-	-	-	-	-
648	A5	Strabane By-Pass (Barnhill Road West of Derry Road)	15,210	9.2	1,250	08:00	1,390	17:00
660	A5	Omagh – Ballygawley, South of Crevenagh Road Roundabout	17,180	12.8	1,260	08:00	1,490	17:00
665	A32	Enniskillen Road, Irvinestown	-	-	-	-	-	-
670	A3	Clones Road Cavan side of B533	4,500	14.2	370	08:00	390	16:00
674	A47	Boa Island Road, Belleek	2,380	7.1	150	11:00	200	16:00
675	A5	A5 Tullyvar Road, Ballygawley	9,120	17.8	640	08:00	780	17:00
789	A52	Ballyutoag Road, Co. Antrim	3,800	7.5	410	08:00	420	17:00
793	A2	Shore Road South of Jordanstown Road	27,450	3.6	2,200	08:00	2,340	16:00
794	A1	Lisburn Road at Dunluce Avenue	-	-	-	-	-	-
797	A52	Crumlin Road, Belfast side Horseshoe bend	8,890	5.2	800	08:00	870	17:00
799	A52	Crumlin Road at Ingledene Park	19,290	3.7	1,360	08:00	1,560	17:00
800	A24	Ormeau Road at Knockbreda Park	23,910	3.3	1,630	08:00	1,860	17:00
907	A2	Belfast Road, Bangor Side of Ballyrobert Road Junction	13,620	4.3	1,720	07:00	880	13:00
908	A2	Belfast Road, Belfast Side of Ballyrobert Road Junction	-	-	-	-	-	-
910	A2	Bangor Road Cultra, Before Whinney Hill	17,230	3.9	1,830	08:00	1,220	16:00
918	A20	Upper Newtownards Road, Belfast at bus-stop opposite Summerhill Avenue (Outbound)	12,990	-	870	08:00	910	17:00
921	A20	Upper Newtownards Road, Belfast at Stormont entrance (Inbound)	13,220	-	990	07:00	850	16:00

Table 3 – 2022 Annual Average Daily Traffic Flow (AADT) (7 day) and Mean Weekday Peak Hour Flows (5 day)

C P No.	ROUTE No.	LOCATION	7 day flows		5 day flows			
			24 HR AADT	% HGV	MEAN PEAK HOUR (HOUR STARTING - WEEKDAYS)			
					AM	Start	PM	Start
922	A55	Knock Road, Castlereagh, at Shandon Park	29,500	3.4	2,720	08:00	2,610	16:00
923	A6	Toome to Randalstown	20,940	26.0	1,890	08:00	2,110	16:00
924	A6	Toome to Randalstown (2)	19,580	14.5	1,650	08:00	1,850	16:00

Table 4 – 7 day Annual Average Directional Flows and Percentage Composition of Traffic – EURO 6 sites

The main Vehicle Classification system now used by DfI Roads, (i.e. EURO 6), is shown in the following table. There are six classes as follows:-

Vehicle Class	Description
Class 1	Motorbike
Class 2	Car / Van
Class 3	Car / Van + Trailer
Class 4	Rigid HGV
Class 5	Articulated HGV
Class 6	Bus & Coach

Table 4 contains the 7 day Annual Average Daily Traffic flow (AADT) by direction and the percentage traffic composition of the AADT. The sites are listed by Census Point number.

Table 4 – 7 day Annual Average Directional Flows and Percentage Composition of Traffic											
C P No.	ROUTE No.	LOCATION	24HR 7 DAY flow								
			Directional and Total			Percentage Traffic Composition					
			CH. 1	CH. 2	Total AADT	Motorbike	Car / Van	Car / Van + Trailer	HGV		
									Rigid HGV	Artic HGV	Bus / Coach
101	B95	Antrim - M2, at Greystone Road	-	-	-	-	-	-	-	-	-
102	B183	Moneynick Road, Toome	710	780	1,490	0.5	86.2	0.8	6.5	3.5	2.5
109	A26	Nutts Corner - Moira, at Nutts Corner	8,850	6,230	15,080	1.3	94.1	0.5	3.2	0.7	0.2
110	M2	Rathbeg (Junction 6) – Dunsilly (Junction 1 on M22)	21,010	21,530	42,540	0.3	88.0	0.6	6.0	4.2	0.9
111	M22	Dunsilly (Junction 1) – Ballygrooby (Junction 2)	10,950	11,340	22,290	0.2	85.5	0.7	7.7	5.0	0.9
117	A2	Whitehead - Carrickfergus	-	-	-	-	-	-	-	-	-
119	A2	Larne - Ballygalley, at Blackcave Tunnel	-	-	-	-	-	-	-	-	-
122	A6	Castledawson – Dungiven (North West of A31 near roundabout)	7,600	7,840	15,440	0.2	86.4	0.5	7.2	4.0	1.7

Table 4 – 7 day Annual Average Directional Flows and Percentage Composition of Traffic											
C P No.	ROUTE No.	LOCATION	24HR 7 DAY flow								
			Directional and Total			Percentage Traffic Composition					
			CH. 1	CH. 2	Total AADT	Motorbike	Car / Van	Car / Van + Trailer	HGV		
Rigid HGV	Artic HGV	Bus / Coach									
123	A31	Moneymore Road, Magherafelt	3,460	3,370	6,830	0.2	94.9	0.6	3.1	0.5	0.7
128	A31	Castledawson - Magherafelt (South West of Bowmans Road)	-	-	-	-	-	-	-	-	-
131	A36	Ballymena - Larne, at Moorfield	-	-	-	-	-	-	-	-	-
132	M2	Rathbeg (Junction 6) – Templepatrick (Junction 5)	22,190	22,900	45,090	0.3	87.5	0.5	6.6	4.3	0.8
135	B58	Larne - Ballynure, at Craiginorne	790	930	1,720	0.5	87.7	0.6	6.6	1.7	2.9
149	A6	Belfast Road, Mallusk	-	-	-	-	-	-	-	-	-
151	A6	Between Templepatrick Roundabout & Kilmakee Roundabout	-	-	-	-	-	-	-	-	-
159	B39	Seven Mile Straight, Ballyrobin	1,260	1,360	2,620	0.4	93.1	0.9	4.7	0.4	0.5
201	M1	Broadway (Junction 1) – Stockman's Lane (Junction 2)	45,390	44,040	89,430	0.3	90.1	0.5	5.0	3.7	0.4
202	M2	Fortwilliam Interchange Inbound (Junction 1)	47,560	-	47,560	0.3	91.4	0.4	5.0	2.2	0.7
203	M2	Fortwilliam Interchange Outbound (Junction 1)	48,300	-	48,300	0.3	91.5	0.4	5.0	2.1	0.7
204 1	M2	Greencastle (Junction 2) – Sandyknowes (Junction 4) (From Belfast)	33,660	-	33,660	0.3	90.8	0.6	3.7	4.1	0.5
204 2	M2	Greencastle (Junction 2) – Sandyknowes (Junction 4) (To Belfast)	34,690	-	34,690	0.3	87.0	0.6	7.0	4.4	0.7
205	M2	Sandyknowes (Junction 4) – Templepatrick (Junction 5)	23,970	23,710	47,680	0.2	88.3	0.5	6.2	4.0	0.8
206	M5	Greencastle (Junction 2) - Whiteabbey	15,750	14,570	30,320	0.4	94.5	0.3	3.5	0.8	0.5
207	A8	Sandyknowes (Junction 4) – Corr's Corner	7,770	8,020	15,790	0.4	85.7	0.7	8.6	4.0	0.6
209	A2	Sydenham By-Pass, at George Best Belfast City Airport	-	-	-	-	-	-	-	-	-
212	A8	North of Corr's Corner, on dual carriageway	8,930	8,240	17,170	0.4	89.0	0.4	6.0	3.4	0.8

Table 4 – 7 day Annual Average Directional Flows and Percentage Composition of Traffic											
C P No.	ROUTE No.	LOCATION	24HR 7 DAY flow								
			Directional and Total			Percentage Traffic Composition					
			CH. 1	CH. 2	Total AADT	Motorbike	Car / Van	Car / Van + Trailer	HGV		
Rigid HGV	Artic HGV	Bus / Coach									
213	A12	Westlink, Belfast, South of Roden Street	32,600	32,420	65,020	0.4	87.4	0.5	7.5	3.7	0.5
221	A55	Upper Knockbreda Road, Belfast	-	-	-	-	-	-	-	-	-
227	M1	Stockman's Lane Junction (above roundabout)	36,750	35,590	72,340	0.3	78.8	0.4	14.6	5.3	0.6
230	M1	Blacks Road on – slip (Junction 3)	19,800	-	19,800	0.2	95.6	0.1	3.2	0.6	0.3
231	M1	Blacks Road off – slip (Junction 3)	18,510	-	18,510	0.2	95.4	0.2	3.2	0.7	0.3
234	B101	Pond Park Road, Lisburn	3,960	3,850	7,810	0.3	92.0	0.8	5.3	1.5	0.1
235	A3	Moira Road, Lisburn, West of Lissue Industrial Estate	5,470	5,610	11,080	0.4	91.0	0.6	5.5	2.0	0.5
290	A12	Westlink, Clifton Street, towards M1	35,250	4,850	40,100	0.4	87.6	0.7	6.4	4.7	0.2
291	A12	Westlink, Clifton Street, towards M2	37,620	7,130	44,750	0.1	91.0	0.4	4.5	3.8	0.2
306	A6	Dungiven - Londonderry, East of B74	7,340	7,320	14,660	0.2	88.0	1.0	6.6	3.3	0.9
308	A29	Coleraine - Limavady, at Fernlester	-	-	-	-	-	-	-	-	-
309	A29	Coleraine - Garvagh, South of B66	2,770	2,840	5,610	0.4	90.2	1.7	5.0	2.6	0.1
310	A26	Coleraine - Ballymoney, South East of Ring Road	7,860	8,370	16,230	0.3	93.2	0.6	4.0	1.4	0.5
311	A2	Coleraine - Portstewart, North of B185	3,940	3,770	7,710	0.8	96.0	0.4	2.0	0.1	0.7
312	A2	Portrush – Portstewart, at Portrush	-	-	-	-	-	-	-	-	-
315	B62	Ballymoney - Portrush, North of A26	4,550	4,250	8,800	0.5	93.2	1.0	3.5	1.3	0.5
318	A44	Ballycastle - Armoy, East of B67	-	-	-	-	-	-	-	-	-
321	A54	Coleraine - Kilrea, South of A29	3,450	3,570	7,020	0.3	97.5	0.1	2.0	0.1	0.0

Table 4 – 7 day Annual Average Directional Flows and Percentage Composition of Traffic											
C P No.	ROUTE No.	LOCATION	24HR 7 DAY flow								
			Directional and Total			Percentage Traffic Composition					
			CH. 1	CH. 2	Total AADT	Motorbike	Car / Van	Car / Van + Trailer	HGV		
Rigid HGV	Artic HGV	Bus / Coach									
325	A29	Coleraine Ring Road, between A29 - B185	-	-	-	-	-	-	-	-	-
331	B64	Dungiven - Garvagh, at Dungiven	1,800	1,720	3,520	0.2	90.7	1.3	6.0	1.0	0.8
332	A2	Limavady – Magilligan, North of B69	1,340	1,310	2,650	1.2	93.2	1.3	3.4	0.3	0.6
353	A515	Foyle Bridge, Londonderry	-	-	-	-	-	-	-	-	-
376	A2	A2 Ballykelly Road, Limavady	8,150	8,190	16,340	0.4	91.5	0.8	5.2	1.4	0.7
391	A5	Victoria Road, Londonderry, at Bolies	8,670	8,830	17,500	0.1	90.8	0.4	5.6	2.2	0.9
392	A2	Duke Street, Londonderry (To Limavady)	14,240	-	14,240	0.7	92.3	0.6	3.5	1.8	1.1
405	A1	Dublin Road, Newry	-	-	-	-	-	-	-	-	-
410	A1	Dromore – Banbridge, South of Old Banbridge Road	-	-	-	-	-	-	-	-	-
418	A28	Armagh - Newry, at Markethill	5,530	5,340	10,870	0.2	85.2	1.3	7.0	5.5	0.8
419	A1	Loughbrickland – Newry, North of Beechill Road	13,900	14,000	27,900	0.3	85.1	0.4	6.3	6.2	1.7
421	A2	Warrenpoint Road, Newry	7,400	7,620	15,020	0.3	90.0	0.7	4.6	4.0	0.4
442	A3	Monaghan Road, Middletown, Co Armagh	1,760	1,770	3,530	0.3	85.0	1.1	7.4	5.0	1.2
443	A2	Rostrevor Road, Warrenpoint, Co. Down	-	-	-	-	-	-	-	-	-
444	A20	Portaferry Road, Kircubbin, Co. Down	3,620	3,520	7,140	0.9	92.3	0.6	4.3	0.6	1.3
502	A2	Belfast - Bangor, at Cultra, East of Folk Museum	16,860	17,020	33,880	0.4	95.5	0.3	2.9	0.6	0.3
507	A21	Bangor Road, Newtownards	10,640	10,110	20,750	0.5	95.0	0.6	3.4	0.2	0.3
508	A48	Donagadee Road, Newtownards	-	-	-	-	-	-	-	-	-

Table 4 – 7 day Annual Average Directional Flows and Percentage Composition of Traffic											
C P No.	ROUTE No.	LOCATION	24HR 7 DAY flow								
			Directional and Total			Percentage Traffic Composition					
			CH. 1	CH. 2	Total AADT	Motorbike	Car / Van	Car / Van + Trailer	HGV		
Rigid HGV	Artic HGV	Bus / Coach									
510	A2	Donaghadee - Millisle, at Ballyvester	2,540	2,490	5,030	1.1	94.5	0.2	3.1	0.1	1.0
512	A22	Comber - Killyleagh, at Comber	4,610	4,580	9,190	0.6	92.8	0.8	4.6	0.6	0.6
513	A7	Belfast Road, Downpatrick, at Quoile	5,870	6,080	11,950	0.3	93.0	0.3	4.4	0.6	1.4
520	M1	Blacks Road (Junction 3) – Saintfield Road (Junction 6)	29,720	24,190	53,910	0.6	87.1	0.5	6.4	4.8	0.6
522	A1	Lisburn - Hillsborough (at Harry's Road)	-	-	-	-	-	-	-	-	-
532	C297	Ballynahinch Road, Lisburn	1,730	1,650	3,380	0.5	94.8	0.4	3.1	0.2	1.0
536	A1	A1 Newry, North of A27 Junction	11,520	11,840	23,360	0.3	85.4	0.6	6.0	6.6	1.1
610	A5	Omagh – Ballygawley, South of B122 (past junction of U1306)	6,890	6,940	13,830	0.1	66.3	0.7	23.6	9.2	0.1
612	A34	Lisnaskea - Maguiresbridge (Lisnagole Road near St Mary's Primary School)	4,270	4,290	8,560	0.2	86.3	1.3	6.1	5.3	0.8
615	A4	Enniskillen – Belcoo (East of Letterbreen near Moybrone/ Station Road Cross Roads)	1,930	1,920	3,850	0.3	89.8	2.0	4.7	2.6	0.6
617	A32	Enniskillen - Irvinestown (North of Cherrymount Roundabout)	8,190	8,260	16,450	0.2	92.1	0.9	4.2	2.0	0.6
629	A4	Enniskillen - Fivemiletown (West of B514 at Cultiagh)	5,850	5,850	11,700	0.2	90.7	0.9	5.0	2.2	1.0
632	B52	Garrison - Belleek (South of Farancassidy Cross Roads at Brollagh School)	930	930	1,860	0.1	93.4	2.0	4.0	0.4	0.1
645	A5	Omagh By-Pass, at footbridge	-	-	-	-	-	-	-	-	-
648	A5	Strabane By-Pass (Barnhill Road West of Derry Road)	8,030	7,180	15,210	0.3	90.3	1.0	5.0	3.2	0.2
660	A5	Omagh – Ballygawley, South of Crevenagh Road Roundabout	8,100	9,080	17,180	0.1	86.0	1.2	6.3	5.3	1.1
665	A32	Enniskillen Road, Irvinestown	-	-	-	-	-	-	-	-	-
670	A3	Clones Road Cavan side of B533	2,320	2,180	4,500	0.4	85.4	1.6	5.5	7.1	0.0

Table 4 – 7 day Annual Average Directional Flows and Percentage Composition of Traffic											
C P No.	ROUTE No.	LOCATION	24HR 7 DAY flow								
			Directional and Total			Percentage Traffic Composition					
			CH. 1	CH. 2	Total AADT	Motorbike	Car / Van	Car / Van + Trailer	HGV		
Rigid HGV	Artic HGV	Bus / Coach									
674	A47	Boa Island Road, Belleek	1,200	1,180	2,380	0.6	91.6	1.1	4.7	1.3	0.7
675	A5	A5 Tullyvar Road, Ballygawley	4,530	4,590	9,120	0.2	80.8	1.2	7.2	9.4	1.2
789	A52	Ballyutoag Road, Co. Antrim	1,890	1,910	3,800	0.5	91.5	0.3	5.8	1.4	0.5
793	A2	Shore Road South of Jordanstown Road	13,870	13,580	27,450	0.5	95.4	0.2	2.7	0.7	0.5
794	A1	Lisburn Road at Dunluce Avenue	-	-	-	-	-	-	-	-	-
797	A52	Crumlin Road, Belfast side Horseshoe bend	4,590	4,300	8,890	0.4	94.0	0.2	4.5	0.5	0.4
799	A52	Crumlin Road at Ingledene Park	9,810	9,480	19,290	0.4	94.9	0.2	3.2	0.3	1.0
800	A24	Ormeau Road at Knockbreda Park	11,870	12,040	23,910	1.1	94.2	0.3	2.3	0.7	1.4
907	A2	Belfast Road, Bangor Side of Ballyrobert Road Junction	13,620	-	13,620	0.4	94.9	0.3	3.3	0.7	0.4
908	A2	Belfast Road, Belfast Side of Ballyrobert Road Junction	-	-	-	-	-	-	-	-	-
910	A2	Bangor Road Cultra, Before Whinney Hill	17,230	-	17,230	0.4	95.4	0.3	2.9	0.7	0.3
918	A20	Upper Newtownards Road, Belfast at bus-stop opposite Summerhill Avenue (Outbound)	12,990	-	12,990	-	-	-	-	-	-
921	A20	Upper Newtownards Road, Belfast at Stormont entrance (Inbound)	13,220	-	13,220	-	-	-	-	-	-
922	A55	Knock Road, Castlereagh, at Shandon Park	14,360	15,140	29,500	0.3	96.2	0.4	2.8	0.2	0.1
923	A6	Toome to Randalstown	10,510	10,430	20,940	0.2	72.9	0.6	18.8	6.6	0.9
924	A6	Toome to Randalstown (2)	9,870	9,710	19,580	0.3	84.8	1.0	8.7	4.8	0.4

Table 5 – 5 day Directional Flow Information

Table 5 contains the weekday flows (5 day) for both directions of travel and a combined total, where appropriate. The peak hour flows are also given by direction, together with the start time of each peak hour.

The sites are listed in order of Census Point Number for ease of reference.

Table 5 – 5 day Directional Flow Information												
C P No.	ROUTE No.	PEAK HOUR FLOW Weekday										
		24HR Weekday			CHANNEL 1				CHANNEL 2			
		CH. 1	CH. 2	TOTAL	AM	Start	PM	Start	AM	Start	PM	Start
101	B95	-	-	-	-	-	-	-	-	-	-	-
102	B183	790	860	1,650	60	08:00	80	17:00	60	08:00	80	16:00
109	A26	9,290	6,880	16,170	860	08:00	620	16:00	1,000	07:00	410	13:00
110	M2	22,940	23,210	46,150	1,730	08:00	2,400	16:00	2,370	07:00	1,830	16:00
111	M22	12,070	10,950	23,020	720	08:00	1,450	16:00	1,480	07:00	820	17:00
117	A2	-	-	-	-	-	-	-	-	-	-	-
119	A2	-	-	-	-	-	-	-	-	-	-	-
122	A6	8,100	8,500	16,600	650	07:00	580	17:00	530	08:00	890	16:00
123	A31	3,690	3,610	7,300	360	08:00	300	17:00	290	08:00	320	15:00
128	A31	-	-	-	-	-	-	-	-	-	-	-
131	A36	-	-	-	-	-	-	-	-	-	-	-
132	M2	24,160	24,670	48,830	1,860	08:00	2,470	16:00	2,420	07:00	1,970	17:00
135	B58	850	1,010	1,860	60	11:00	90	17:00	90	08:00	70	16:00
149	A6	-	-	-	-	-	-	-	-	-	-	-
151	A6	-	-	-	-	-	-	-	-	-	-	-
159	B39	1,380	1,500	2,880	150	08:00	130	16:00	160	08:00	150	17:00
201	M1	48,780	47,210	95,990	2,980	08:00	4,460	16:00	3,980	07:00	3,020	13:00
202	M2	50,850	-	50,850	4,810	08:00	3,350	16:00	-	-	-	-
203	M2	51,950	-	51,950	3,030	08:00	5,240	16:00	-	-	-	-
204_1	M2	36,700	-	36,700	2,350	08:00	3,490	16:00	-	-	-	-
204_2	M2	37,530	-	37,530	3,710	08:00	2,570	17:00	-	-	-	-
205	M2	25,910	25,350	51,260	1,750	08:00	2,610	16:00	2,380	07:00	1,890	17:00
206	M5	16,930	15,670	32,600	930	08:00	1,850	17:00	1,730	08:00	1,020	16:00
207	A8	8,630	8,910	17,540	450	08:00	1,020	17:00	1,010	07:00	550	16:00
209	A2	-	-	-	-	-	-	-	-	-	-	-
212	A8	9,730	9,050	18,780	1,020	08:00	620	16:00	500	08:00	1,010	17:00
213	A12	34,580	34,310	68,890	3,430	08:00	4,170	16:00	3,610	07:00	3,220	15:00
221	A55	-	-	-	-	-	-	-	-	-	-	-

Table 5 – 5 day Directional Flow Information												
C P No.	ROUTE No.	PEAK HOUR FLOW Weekday										
		24HR Weekday			CHANNEL 1				CHANNEL 2			
		CH. 1	CH. 2	TOTAL	AM	Start	PM	Start	AM	Start	PM	Start
227	M1	39,350	38,010	77,360	2,320	08:00	3,660	16:00	3,570	07:00	2,370	13:00
230	M1	21,130	-	21,130	1,930	08:00	1,350	15:00	-	-	-	-
231	M1	19,750	-	19,750	1,050	11:00	1,760	16:00	-	-	-	-
234	B101	4,320	4,200	8,520	340	08:00	430	17:00	380	08:00	380	16:00
235	A3	6,010	6,130	12,140	600	08:00	440	17:00	370	08:00	570	17:00
290	A12	37,920	4,930	42,850	2,850	07:00	2,590	16:00	300	11:00	320	13:00
291	A12	40,580	7,550	48,130	2,530	08:00	3,000	16:00	470	07:00	550	16:00
306	A6	7,790	7,700	15,490	570	08:00	720	17:00	540	08:00	640	16:00
308	A29	-	-	-	-	-	-	-	-	-	-	-
309	A29	2,830	2,850	5,680	280	08:00	220	17:00	160	08:00	310	16:00
310	A26	8,360	8,800	17,160	810	08:00	670	17:00	650	08:00	860	17:00
311	A2	3,910	3,670	7,580	270	11:00	340	16:00	250	08:00	310	15:00
312	A2	-	-	-	-	-	-	-	-	-	-	-
315	B62	4,590	4,160	8,750	340	11:00	380	16:00	280	08:00	380	16:00
318	A44	-	-	-	-	-	-	-	-	-	-	-
321	A54	3,610	3,700	7,310	380	08:00	270	14:00	210	11:00	370	17:00
325	A29	-	-	-	-	-	-	-	-	-	-	-
331	B64	1,940	1,850	3,790	140	08:00	190	17:00	130	08:00	190	17:00
332	A2	1,230	1,200	2,430	90	11:00	130	16:00	90	07:00	100	16:00
353	A515	-	-	-	-	-	-	-	-	-	-	-
376	A2	8,610	8,640	17,250	690	08:00	790	17:00	680	08:00	730	16:00
391	A5	9,040	9,250	18,290	860	08:00	620	14:00	540	11:00	880	17:00
392	A2	15,240	-	15,240	1,070	08:00	1,280	-	-	-	-	-
405	A1	-	-	-	-	-	-	-	-	-	-	-
410	A1	-	-	-	-	-	-	-	-	-	-	-
418	A28	5,920	5,700	11,620	480	08:00	510	17:00	440	08:00	520	17:00
419	A1	14,800	13,900	28,700	1,390	08:00	1,160	17:00	910	08:00	1,430	17:00
421	A2	7,720	8,000	15,720	710	08:00	490	14:00	450	11:00	880	17:00
442	A3	1,850	1,850	3,700	170	08:00	160	17:00	140	08:00	180	17:00
443	A2	-	-	-	-	-	-	-	-	-	-	-
444	A20	3,840	3,740	7,580	210	11:00	480	17:00	490	07:00	240	12:00
502	A2	18,000	18,240	36,240	2,050	08:00	1,130	16:00	970	08:00	2,080	17:00
507	A21	11,360	10,800	22,160	810	08:00	940	17:00	910	08:00	840	16:00
508	A48	-	-	-	-	-	-	-	-	-	-	-
510	A2	2,540	2,480	5,020	210	08:00	210	15:00	170	11:00	230	16:00

Table 5 – 5 day Directional Flow Information												
C P No.	ROUTE No.	PEAK HOUR FLOW Weekday										
		24HR Weekday			CHANNEL 1				CHANNEL 2			
		CH. 1	CH. 2	TOTAL	AM	Start	PM	Start	AM	Start	PM	Start
512	A22	4,890	4,850	9,740	320	11:00	510	16:00	460	08:00	380	16:00
513	A7	6,370	6,590	12,960	560	08:00	580	17:00	500	08:00	550	15:00
520	M1	31,900	29,720	61,620	1,910	08:00	3,050	16:00	2,190	07:00	1,660	17:00
522	A1	-	-	-	-	-	-	-	-	-	-	-
532	C297	1,920	1,820	3,740	300	08:00	130	14:00	100	11:00	240	17:00
536	A1	12,280	12,590	24,870	1,280	08:00	880	17:00	720	11:00	1,370	17:00
610	A5	7,400	7,240	14,640	650	08:00	680	17:00	480	07:00	590	16:00
612	A34	4,630	4,660	9,290	360	08:00	370	17:00	340	08:00	410	17:00
615	A4	1,990	1,990	3,980	190	08:00	150	14:00	120	11:00	210	17:00
617	A32	8,860	8,980	17,840	850	08:00	730	16:00	740	08:00	830	17:00
629	A4	6,180	6,120	12,300	640	08:00	420	14:00	360	11:00	640	17:00
632	B52	970	960	1,930	70	08:00	80	17:00	70	11:00	90	16:00
645	A5	-	-	-	-	-	-	-	-	-	-	-
648	A5	8,640	7,660	16,300	670	08:00	730	17:00	580	08:00	660	17:00
660	A5	8,550	9,550	18,100	670	08:00	710	17:00	610	07:00	780	17:00
665	A32	-	-	-	-	-	-	-	-	-	-	-
670	A3	2,410	2,260	4,670	150	08:00	220	17:00	220	08:00	180	16:00
674	A47	1,170	1,130	2,300	80	08:00	90	16:00	70	11:00	110	16:00
675	A5	4,800	4,780	9,580	300	08:00	430	17:00	340	08:00	360	16:00
789	A52	2,000	2,060	4,060	270	08:00	190	17:00	140	08:00	230	16:00
793	A2	14,900	14,540	29,440	1,330	08:00	1,030	15:00	870	08:00	1,380	17:00
794	A1	-	-	-	-	-	-	-	-	-	-	-
797	A52	4,910	4,620	9,530	510	08:00	440	17:00	290	08:00	440	17:00
799	A52	10,260	9,950	20,210	790	08:00	710	17:00	560	08:00	860	17:00
800	A24	12,330	12,540	24,870	910	08:00	880	17:00	760	11:00	1,000	16:00
907	A2	14,620	-	14,620	1,720	07:00	880	13:00	-	-	-	-
908	A2	-	-	-	-	-	-	-	-	-	-	-
910	A2	18,270	-	18,270	1,820	08:00	1,220	16:00	-	-	-	-
918	A20	13,560	-	13,560	870	08:00	910	17:00	-	-	-	-
921	A20	13,790	-	13,790	990	07:00	850	16:00	-	-	-	-
922	A55	15,430	16,320	31,750	1,360	08:00	21,270	16:00	1,360	08:00	1,380	17:00
923	A6	11,590	11,410	23,000	740	08:00	1,360	16:00	1,290	07:00	780	17:00
924	A6	10,750	10,480	21,230	790	08:00	1,110	16:00	960	07:00	750	17:00

PART 2

VARIATIONS IN TRAFFIC FLOW

General information relating to Part 2 - Variations in Traffic Flow

2.1 Tables 6 and 7 provide information on changes in recorded traffic flows over recent years. Table 6 gives the Annual Average Daily Traffic (AADT) (7 day) figures from 2012 to 2022. Table 7 includes percentage changes in traffic volumes (7 day) between 2018 and 2022.

2.2 The following are points of clarification regarding Tables 6 and 7:

- (a) CP 123 – Moneymore Road, Magherafelt: drop in traffic flow due to the opening of the Magherafelt By-Pass in 2017.
- (b) CP 128 – Castledawson – Magherafelt (South West of Bowmans Road): drop in traffic flow due to the opening of the Magherafelt By-Pass in 2017.
- (c) CP 135 – Larne to Ballynure, at Craiginorne: drop in traffic flow due to the opening of the new section of A8 in 2015.
- (d) CP 204 – Greencastle (Junction 2) – Sandyknowes (Junction 4): from 2017 onwards this site has been split into 2 separate sites covering each of the 2 channels, (i.e. CP 204_1 – From Belfast and CP 204_2 – To Belfast). The historic data in Tables 6 and 7 have been amended accordingly.
- (e) CP 392 – Duke Street, Londonderry: from 2017 onwards this site only records data in one direction, (i.e. To Limavady). The historic data in Tables 6 and 7 have been amended accordingly.
- (f) CP 421 - Warrenpoint Road, Newry: this counter only recorded traffic in one direction (i.e. To Newry) in 2021 but was upgraded in 2022 to count in both directions.
- (g) All other cells within Tables 6 and 7 that are marked “-” means that either the data was considered unreliable or no information was available at that site.

2.3 The changes in traffic flows between 2020 and 2021 for the various classes of road are shown in Table 8.

2.4 It should be noted that, due to the Covid-19 pandemic, traffic figures are generally higher in 2021 compared to 2020 but lower when compared to 2019 and before. The 5-day and 7-day AADT peak hour flows contained within this report can therefore not be considered as representative of a typical year.

Table 6 - Annual Average Daily Traffic (7 day) from 2012 - 2022

This table contains the Annual Average Daily Traffic flows (7 day) for each site for each year. The sites are listed in order of Census Point Number.

Table 6 - 7 Day (AADT)												
C P No.	ROUTE No.	2012	2013	2014	2015	2016	2017	2018	2019	2020	2021	2022
101	B95	-	7,700	8,060	8,500	9,040	-	-	-	4,910	-	-
102	B183	-	-	18,660	19,310	19,960	20,270	-	-	1,410	1,580	1,490
109	A26	11,400	11,670	11,870	11,930	13,070	13,500	-	-	-	-	15,080
110	M2	37,600	37,960	39,160	-	-	-	43,050	43,310	35,220	38,240	42,540
111	M22	19,260	19,490	19,900	-	-	-	20,900	20,970	17,770	20,160	22,290
117	A2	7,200	7,050	7,260	7,300	7,020	7,320	7,410	7,120	6,690	8,200	-
119	A2	2,890	3,240	3,340	3,140	3,130	3,270	3,090	2,880	2,700	-	-
122	A6	12,850	13,100	13,400	14,040	14,780	15,340	14,930	14,970	11,990	14,210	15,440
123	A31	10,550	10,520	10,690	11,230	11,350	7,080	7,020	7,180	5,830	6,550	6,830
128	A31	15,320	-	14,690	15,520	15,420	11,550	11,280	10,800	9,090	11,190	-
131	A36	-	4,800	5,410	5,420	5,540	5,690	5,450	5,660	4,340	5,180	-
132	M2	40,360	40,620	41,640	-	-	-	45,940	46,350	37,850	41,890	45,090
135	B58	12,880	12,980	12,280	1,780	1,820	1,810	1,840	1,840	1,570	1,700	1,720
149	A6	-	3,500	4,020	3,870	3,860	3,910	4,110	-	-	-	-
151	A6	-	14,990	14,950	15,260	16,070	16,740	16,280	-	-	-	-
159	B39	2,530	2,550	2,630	2,700	2,750	2,820	2,960	2,990	2,390	2,550	2,620
201	M1	81,240	82,740	85,800	88,990	90,590	91,610	91,300	92,140	78,010	84,230	89,430
202	M2	48,750	47,390	46,440	49,650	49,980	49,970	49,580	50,150	40,570	43,810	47,560
203	M2	47,720	48,640	49,530	50,870	51,970	51,900	51,560	52,130	41,210	44,310	48,300
204_1	M2	31,820	32,080	32,730	34,050	34,980	35,330	35,590	35,770	28,330	30,720	33,660
204_2	M2	32,030	32,250	32,730	33,340	34,480	34,890	35,100	35,610	28,710	31,460	34,690
205	M2	42,700	42,960	43,790	46,390	48,010	48,610	48,690	49,460	38,230	42,960	47,680
206	M5	31,760	31,480	31,860	32,370	33,090	32,730	32,590	32,810	26,990	28,920	30,320
207	A8	14,510	14,540	14,770	15,640	15,300	15,530	15,820	16,160	13,780	14,760	15,790
209	A2	-	56,210	58,050	60,170	59,900	58,620	59,430	59,440	39,900	-	-
212	A8	16,950	17,820	17,460	17,770	18,200	-	-	-	16,050	16,820	17,170
213	A12	87,860	89,960	92,220	95,810	97,120	97,160	96,420	98,010	58,460	61,930	65,020
221	A55	-	35,050	34,310	34,050	34,010	33,390	32,440	33,510	24,070	24,460	-
227	M1	62,690	62,660	65,000	67,620	69,250	70,500	70,590	71,840	60,640	66,570	72,340
230	M1	19,000	19,370	20,010	20,500	20,850	20,750	20,600	20,710	18,150	18,810	19,800
231	M1	17,260	17,540	18,200	18,600	18,670	19,030	18,690	19,160	16,090	17,340	18,510
234	B101	7,440	7,250	7,630	7,790	8,090	8,300	8,270	8,350	5,820	7,060	7,810
235	A3	11,300	-	12,080	11,860	11,600	12,020	11,960	11,910	9,730	10,840	11,080
290	A12	36,850	37,640	38,470	39,810	37,340	36,630	40,730	41,340	35,760	38,220	40,100
291	A12	41,890	42,440	43,570	44,790	45,620	45,990	46,130	45,880	40,830	43,150	44,750
306	A6	14,440	14,590	14,710	15,310	16,100	16,080	16,050	16,230	12,310	14,490	14,660
308	A29	16,740	16,330	15,900	16,420	17,100	16,930	-	-	14,700	16,400	-
309	A29	5,230	4,910	4,960	5,260	5,630	5,610	5,600	5,720	4,760	5,510	5,610
310	A26	-	16,380	16,260	16,300	16,150	16,950	17,150	17,990	12,950	16,100	16,230

Table 6 - 7 Day (AADT)

C P No.	ROUTE No.	2012	2013	2014	2015	2016	2017	2018	2019	2020	2021	2022
311	A2	7,080	7,670	7,490	7,560	8,280	8,050	8,330	-	6,440	7,410	7,710
312	A2	6,490	5,150	5,870	6,320	7,210	-	-	-	6,460	-	-
315	B62	7,840	7,040	7,560	7,480	8,310	8,180	7,630	-	7,430	8,060	8,800
318	A44	6,240	5,600	6,390	6,390	7,050	6,390	-	-	-	-	-
321	A54	6,380	-	5,990	6,290	6,320	6,970	6,950	7,130	6,070	7,050	7,020
325	A29	6,110	6,360	6,350	6,300	6,830	6,990	-	-	-	-	-
331	B64	3,280	3,210	3,560	3,490	3,790	3,780	3,710	3,790	3,230	3,620	3,520
332	A2	2,430	2,040	2,120	2,360	2,140	-	-	-	2,680	3,020	2,650
353	A515	31,970	31,670	30,090	-	-	34,670	-	-	-	-	-
376	A2	15,320	15,170	-	15,640	16,760	16,550	-	-	13,490	15,680	16,340
391	A5	-	16,410	15,510	16,700	17,240	16,920	16,960	17,050	-	15,220	17,500
392	A2	-	-	-	13,730	13,990	14,130	14,260	14,440	6,930	11,390	14,240
405	A1	18,840	20,260	20,210	21,960	23,440	25,070	26,600	26,600	19,190	21,080	-
410	A1	-	27,110	28,150	28,980	30,570	31,490	31,540	32,520	23,680	-	-
418	A28	9,420	9,710	9,750	10,180	10,090	10,470	10,570	-	-	10,180	10,870
419	A1	22,230	22,530	23,820	25,280	26,250	27,340	28,560	28,600	20,640	22,810	27,900
421	A2	-	-	-	-	-	-	-	-	-	7,490	15,020
442	A3	-	4,170	3,530	3,770	3,830	3,730	3,800	3,750	3,200	3,600	3,530
443	A2	-	11,460	12,200	12,270	11,920	12,220	12,090	12,260	9,650	-	-
444	A20	6,940	-	7,280	7,180	7,310	7,590	7,500	7,570	6,170	6,900	7,140
502	A2	-	-	35,010	36,590	36,350	36,330	35,970	36,280	27,470	32,260	33,880
507	A21	-	20,340	20,620	20,980	21,630	21,800	21,820	21,570	17,730	19,710	20,750
508	A48	10,100	10,120	10,460	10,500	10,680	10,540	10,610	10,850	9,190	-	-
510	A2	4,260	4,030	4,240	4,620	4,420	4,910	4,900	4,910	4,540	5,170	5,030
512	A22	8,730	8,240	9,090	9,390	9,200	9,660	9,750	9,760	8,010	8,880	9,190
513	A7	11,410	11,840	11,620	11,630	11,860	11,670	-	12,270	10,210	11,590	11,950
520	M1	52,530	52,320	53,190	54,920	56,210	58,920	59,410	60,830	43,740	-	53,910
522	A1	40,980	-	39,780	41,820	40,100	42,700	-	-	-	-	-
532	C297	3,080	3,180	3,440	3,530	3,630	3,720	3,440	3,820	2,920	3,280	3,380
536	A1	-	-	17,940	19,040	18,610	22,200	22,060	23,370	16,410	19,460	23,360
610	A5	11,870	12,150	12,770	12,840	12,440	13,870	14,330	14,520	10,980	12,940	13,830
612	A34	8,530	8,420	8,630	8,670	8,220	8,910	8,270	8,180	7,230	8,290	8,560
615	A4	3,920	3,880	4,000	3,730	3,840	3,940	3,930	4,060	3,170	3,640	3,850
617	A32	14,770	15,650	16,370	16,240	15,680	16,830	16,760	17,060	13,850	15,620	16,450
629	A4	-	-	11,460	11,550	11,280	12,240	11,790	11,630	9,670	11,100	11,700
632	B52	1,910	1,770	1,930	1,910	1,810	2,060	2,050	2,100	1,730	1,910	1,860
645	A5	21,170	21,130	21,640	22,650	21,990	23,030	23,700	-	-	-	-
648	A5	14,270	15,250	14,510	14,530	14,890	14,600	14,990	15,520	11,890	-	15,210
660	A5	15,450	15,060	15,490	15,900	15,500	16,790	17,210	17,440	13,640	15,770	17,180
665	A32	6,340	6,580	6,770	6,810	6,990	7,160	7,230	7,280	-	-	-
670	A3	4,510	4,500	4,450	4,400	4,310	4,680	4,680	4,770	3,830	-	4,500
674	A47	2,290	2,270	2,350	2,440	1,940	2,460	2,520	2,510	1,960	2,270	2,380
675	A5	7,100	7,670	7,820	8,170	8,120	8,820	9,060	9,080	7,110	8,080	9,120
789	A52	3,840	3,750	4,400	4,410	4,320	4,840	4,990	4,970	3,570	3,870	3,800
793	A2	-	-	26,790	26,320	27,380	29,210	29,140	28,830	22,900	26,120	27,450

Table 6 - 7 Day (AADT)

C P No.	ROUTE No.	2012	2013	2014	2015	2016	2017	2018	2019	2020	2021	2022
794	A1	-	14,020	16,910	17,670	17,470	16,900	16,440	16,170	12,750	11,050	-
797	A52	9,030	8,360	9,690	9,780	10,820	10,410	10,600	10,590	8,300	9,170	8,890
799	A52	19,440	19,240	19,460	19,300	18,730	19,580	19,490	19,650	16,950	18,370	19,290
800	A24	-	25,200	26,360	27,380	26,400	26,350	25,910	25,940	20,430	22,800	23,910
907	A2	13,990	13,800	13,960	14,510	14,760	14,590	14,480	14,560	11,140	12,850	13,620
908	A2	16,070	16,070	15,980	16,640	16,990	16,930	16,760	16,750	-	-	-
910	A2	17,110	17,290	17,570	18,250	18,450	18,490	18,140	18,150	13,780	16,400	17,230
918	A20	15,750	15,990	15,210	15,710	15,840	15,220	-	-	11,040	12,020	12,990
921	A20	16,340	16,620	16,160	16,610	16,850	16,190	-	-	11,390	12,390	13,220
922	A55	34,240	35,030	33,800	34,760	34,460	34,290	32,820	32,990	25,040	27,860	29,500
923	A6	-	-	-	-	-	-	-	20,660	14,480	18,630	20,940
924	A6	-	-	-	-	-	-	-	-	-	18,960	19,580

Table 7 – Yearly variations in AADT (7 day) from 2018 - 2022

This table contains the Annual Average Daily Traffic flows (7 day) for each site for each year. The variation between each year for each site is given as a percentage of the previous year's value.

The sites are listed in order of Census Point Number for ease of reference.

Table 7 – Yearly variations in AADT (7 day) from 2018 - 2022												
C P No.	ROUTE No.	Location	ANNUAL AVERAGE DAILY TRAFFIC (AADT)									
			2018	% + or -	2019	% + or -	2020	% + or -	2021	% + or -	2022	
101	B95	Antrim – M2, at Greystone Road	-	-	-	-	4,910	-	-	-	-	-
102	B183	Moneynick Road, Toome	-	-	-	-	1,410	12.06	1,580	-5.70	1,490	
109	A26	Nutts Corner - Moira, at Nutts Corner	-	-	-	-	-	-	-	-	-	15,080
110	M2	Rathbeg (Junction 6) – Dunsilly (Junction 1 on M22)	43,050	0.60	43,310	-18.68	35,220	8.57	38,240	11.24	42,540	
111	M22	Dunsilly (Junction 1) – Ballygrooby (Junction 2)	20,900	0.33	20,970	-15.26	17,770	13.45	20,160	10.57	22,290	
117	A2	Whitehead - Carrickfergus	7,410	-3.91	7,120	-6.04	6,690	22.57	8,200	-	-	
119	A2	Larne - Ballygalley, at Blackcave Tunnel	3,090	-6.80	2,880	-6.25	2,700	-	-	-	-	
122	A6	Castledawson - Dungiven (North West of A31 near Roundabout)	14,930	0.27	14,970	-19.91	11,990	18.52	14,210	8.66	15,440	
123	A31	Moneymore Road, Magherafelt	7,020	2.28	7,180	-18.80	5,830	12.35	6,550	4.27	6,830	
128	A31	Castledawson - Magherafelt (South West of Bowmans Road)	11,280	-4.26	10,800	-15.83	9,090	23.10	11,190	-	-	
131	A36	Ballymena - Larne, at Moorfields	5,450	3.85	5,660	-23.32	4,340	19.35	5,180	-	-	
132	M2	Rathbeg (Junction 6) – Templepatrick (Junction 5)	45,940	0.89	46,350	-18.34	37,850	10.67	41,890	7.64	45,090	
135	B58	Larne - Ballynure, at Craiginorne	1,840	0.00	1,840	-14.67	1,570	8.28	1,700	1.18	1,720	
149	A6	Belfast Road, Mallusk	4,110	-	-	-	-	-	-	-	-	
151	A6	Between Templepatrick Roundabout & Kilmakee Roundabout	16,280	-	-	-	-	-	-	-	-	
159	B39	Seven Mile Straight, Ballyrobin	2,960	1.01	2,990	-20.07	2,390	6.69	2,550	2.75	2,620	

Table 7 – Yearly variations in AADT (7 day) from 2018 - 2022

C P No.	ROUTE No.	Location	ANNUAL AVERAGE DAILY TRAFFIC (AADT)								
			2018	% + or -	2019	% + or -	2020	% + or -	2021	% + or -	2022
201	M1	Broadway (Junction 1) - Stockman's Lane (Junction 2)	91,300	0.92	92,140	-15.34	78,010	7.97	84,230	6.17	89,430
202	M2	Fortwilliam Interchange – Outbound (Junction 1)	49,580	1.15	50,150	-19.10	40,570	7.99	43,810	8.56	47,560
203	M2	Fortwilliam Interchange – Inbound (Junction 1)	51,560	1.11	52,130	-20.95	41,210	7.52	44,310	9.00	48,300
204_1	M2	Greencastle (Junction 2) – Sandyknowes (Junction 4) (From Belfast)	35,590	0.51	35,770	-20.80	28,330	8.44	30,720	9.57	33,660
204_2	M2	Greencastle (Junction 2) – Sandyknowes (Junction 4) (To Belfast)	35,100	1.45	35,610	-19.38	28,710	9.58	31,460	10.27	34,690
205	M2	Sandyknowes (Junction 4) – Templepatrick (Junction 5)	48,690	1.58	49,460	-22.71	38,230	12.37	42,960	10.99	47,680
206	M5	Greencastle (Junction 2) - Whiteabbey	32,590	0.68	32,810	-17.74	26,990	7.15	28,920	4.84	30,320
207	A8	Sandyknowes (Junction 4) – Corr's Corner	15,820	2.15	16,160	-14.73	13,780	7.11	14,760	6.98	15,790
209	A2	Sydenham By-Pass, at George Best Belfast City Airport	59,430	0.02	59,440	-32.87	39,900	-	-	-	-
212	A8	North of Corr's Corner, on dual carriageway	-	-	-	-	16,050	4.80	16,820	2.08	17,170
213	A12	Westlink, Belfast, South of Roden Street	96,420	1.65	98,010	-40.35	58,460	5.94	61,930	4.99	65,020
221	A55	Upper Knockbreda Road, Belfast	32,440	3.30	33,510	-28.17	24,070	1.62	24,460	-	-
227	M1	Stockman's Lane Junction (above roundabout)	70,590	1.77	71,840	-15.59	60,640	9.78	66,570	8.67	72,340
230	M1	Blacks Road on – slip (Junction 3)	20,600	0.53	20,710	-12.36	18,150	3.64	18,810	5.26	19,800
231	M1	Blacks Road off – slip (Junction 3)	18,690	2.51	19,160	-16.02	16,090	7.77	17,340	6.75	18,510
234	B101	Pond Park Road, Lisburn	8,270	0.97	8,350	-30.30	5,820	21.31	7,060	10.62	7,810
235	A3	Moir Road, Lisburn, West of Lissue Industrial Estate	11,960	-0.42	11,910	-18.30	9,730	11.41	10,840	2.21	11,080
290	A12	Westlink, Clifton Street, towards M1	40,730	1.50	41,340	-13.50	35,760	6.88	38,220	4.92	40,100
291	A12	Westlink, Clifton Street, towards M2	46,130	-0.54	45,880	-11.01	40,830	5.68	43,150	3.71	44,750
306	A6	Dungiven - Londonderry, East of B74	16,050	1.12	16,230	-24.15	12,310	17.71	14,490	1.17	14,660
308	A29	Coleraine - Limavady, at Fernlester	-	-	-	-	14,700	11.56	16,400	-	-

Table 7 – Yearly variations in AADT (7 day) from 2018 - 2022

C P No.	ROUTE No.	Location	ANNUAL AVERAGE DAILY TRAFFIC (AADT)								
			2018	% + or -	2019	% + or -	2020	% + or -	2021	% + or -	2022
309	A29	Coleraine - Garvagh, South of B66	5,600	2.14	5,720	-16.78	4,760	15.76	5,510	1.81	5,610
310	A26	Coleraine - Ballymoney, South East of Ring Road	17,150	4.90	17,990	-28.02	12,950	24.32	16,100	0.81	16,230
311	A2	Coleraine - Portstewart, North of B185	8,330	-	-	-	6,440	15.06	7,410	4.05	7,710
312	A2	Portrush – Portstewart, at Portrush	-	-	-	-	6,460	-	-	-	-
315	B62	Ballymoney - Portrush, North of A26	7,630	-	-	-	7,430	8.48	8,060	9.18	8,800
318	A44	Ballycastle - Armoy, East of B67	-	-	-	-	-	-	-	-	-
321	A54	Coleraine - Kilrea, South of A29	6,950	2.59	7,130	-14.87	6,070	16.14	7,050	-0.43	7,020
325	A29	Coleraine Ring Road, between A29 - B185	-	-	-	-	-	-	-	-	-
331	B64	Dungiven – Garvagh, at Dungiven	3,710	2.16	3,790	-14.78	3,230	12.07	3,620	-2.76	3,520
332	A2	Limavady – Magilligan, North of B69	-	-	-	-	2,680	12.69	3,020	-12.25	2,650
353	A515	Foyle Bridge, Londonderry	-	-	-	-	-	-	-	-	-
376	A2	A2 Ballykelly Road, Limavady	-	-	-	-	13,490	16.23	15,680	4.21	16,340
391	A5	Victoria Road, Londonderry, at Bolies	16,960	0.53	17,050	-	-	-	15,220	14.98	17,500
392	A2	Duke Street, Londonderry	14,260	1.26	14,440	-52.01	6,930	64.36	11,390	25.02	14,240
405	A1	Dublin Road, Newry	26,600	0.00	26,600	-27.86	19,190	9.85	21,080	-	-
410	A1	Dromore – Banbridge, South of Old Banbridge Road	31,540	3.11	32,520	-27.18	23,680	-	-	-	-
418	A28	Armagh - Newry, at Markethill	10,570	-	-	-	-	-	10,180	6.78	10,870
419	A1	Loughbrickland – Newry, North of Beechill Road	28,560	0.14	28,600	-27.83	20,640	10.51	22,810	22.31	27,900
421	A2	Warrenpoint Road, Newry	-	-	-	-	-	-	7,490	100.53	15,020
442	A3	Monaghan Road, Middletown, Co Armagh	3,800	-1.32	3,750	-14.67	3,200	12.50	3,600	-1.94	3,530
443	A2	Rostrevor Road, Warrenpoint, Co. Down	12,090	1.41	12,260	-21.29	9,650	-	-	-	-

Table 7 – Yearly variations in AADT (7 day) from 2018 - 2022

C P No.	ROUTE No.	Location	ANNUAL AVERAGE DAILY TRAFFIC (AADT)								
			2018	% + or -	2019	% + or -	2020	% + or -	2021	% + or -	2022
444	A20	Portaferry Road, Kircubbin, Co. Down	7,500	0.93	7,570	-18.49	6,170	11.83	6,900	3.48	7,140
502	A2	Belfast - Bangor, at Cultra, East of Folk Museum	35,970	0.86	36,280	-24.28	27,470	17.44	32,260	5.02	33,880
507	A21	Bangor Road, Newtownards	21,820	-1.15	21,570	-17.80	17,730	11.17	19,710	5.28	20,750
508	A48	Donagadee Road, Newtownards	10,610	2.26	10,850	-15.30	9,190	-	-	-	-
510	A2	Donaghadee - Millisle, at Ballyvester	4,900	0.20	4,910	-7.54	4,540	13.88	5,170	-2.71	5,030
512	A22	Comber - Killyleagh, at Comber	9,750	0.10	9,760	-17.93	8,010	10.86	8,880	3.49	9,190
513	A7	Belfast Road, Downpatrick, at Quoile	-	-	12,270	-16.79	10,210	13.52	11,590	3.11	11,950
520	M1	Blacks Road (Junction 3) - Saintfield Road (Junction 6)	59,410	2.39	60,830	-28.09	43,740	-	-	-	53,910
522	A1	Lisburn - Hillsborough (at Harry's Road)	-	-	-	-	-	-	-	-	-
532	C297	Ballynahinch Road, Lisburn	3,440	11.05	3,820	-23.56	2,920	12.33	3,280	3.05	3,380
536	A1	A1 Newry, North of A27 Junction	22,060	5.94	23,370	-29.78	16,410	18.59	19,460	20.04	23,360
610	A5	Omagh – Ballygawley, South of B122 (past junction of U1306)	14,330	1.33	14,520	-24.38	10,980	17.85	12,940	6.88	13,830
612	A34	Lisnaskea - Maguiresbridge (Lisnagole Road near St Mary's Primary School)	8,270	-1.09	8,180	-11.61	7,230	14.66	8,290	3.26	8,560
615	A4	Enniskillen - Belcoo (East of Letterbreen near Moybrone/ Station Road Cross Roads)	3,930	3.31	4,060	-21.92	3,170	14.83	3,640	5.77	3,850
617	A32	Enniskillen – Irvinestown (North of Cherrymount Roundabout)	16,760	1.79	17,060	-18.82	13,850	12.78	15,620	5.31	16,450
629	A4	Enniskillen - Fivemiletown (West of B514 at Cultiagh)	11,790	-1.36	11,630	-16.85	9,670	14.79	11,100	5.41	11,700
632	B52	Garrison - Belleek (South of Farancassidy Cross Roads at Brollagh School)	2,050	2.44	2,100	-17.62	1,730	10.40	1,910	-2.62	1,860
645	A5	Omagh By-Pass, at footbridge	23,700	-	-	-	-	-	-	-	-
648	A5	Strabane By-Pass (Barnhill Road, West of Derry Road)	14,990	3.54	15,520	-23.39	11,890	-	-	-	15,210
660	A5	Omagh – Ballygawley, South of Crevenagh Road Roundabout	17,210	1.34	17,440	-21.79	13,640	15.62	15,770	8.94	17,180

Table 7 – Yearly variations in AADT (7 day) from 2018 - 2022

C P No.	ROUTE No.	Location	ANNUAL AVERAGE DAILY TRAFFIC (AADT)								
			2018	% + or -	2019	% + or -	2020	% + or -	2021	% + or -	2022
665	A32	Enniskillen Road, Irvinestown	7,230	0.69	7,280	-	-	-	-	-	-
670	A3	Clones Road, Cavan side of B533	4,680	1.92	4,770	-19.71	3,830	-	-	-	4,500
674	A47	Boa Island Road, Belleek	2,520	-0.40	2,510	-21.91	1,960	15.82	2,270	4.85	2,380
675	A5	A5 Tullyvar Road, Ballygawley	9,060	0.22	9,080	-21.70	7,110	13.64	8,080	12.87	9,120
789	A52	Ballyutoag Road, Co. Antrim	4,990	-0.40	4,970	-28.17	3,570	8.40	3,870	-1.81	3,800
793	A2	Shore Road South of Jordanstown Road	29,140	-1.06	28,830	-20.57	22,900	14.06	26,120	5.09	27,450
794	A1	Lisburn Road at Dunluce Avenue	16,440	-1.64	16,170	-21.15	12,750	-13.33	11,050	-	-
797	A52	Crumlin Road, Belfast side of Horseshoe bend	10,600	-0.09	10,590	-21.62	8,300	10.48	9,170	-3.05	8,890
799	A52	Crumlin Road at Ingledene Park	19,490	0.82	19,650	-13.74	16,950	8.38	18,370	5.01	19,290
800	A24	Ormeau Road at Knockbreda Park	25,910	0.12	25,940	-21.24	20,430	11.60	22,800	4.87	23,910
907	A2	Belfast Road, Bangor, Bangor side of Ballyrobert Road Junction	14,480	0.55	14,560	-23.49	11,140	15.35	12,850	5.99	13,620
908	A2	Belfast Road, Bangor, Belfast side of Ballyrobert Road Junction	16,760	-0.06	16,750	-	-	-	-	-	-
910	A2	Bangor Road Cultra, before Whinney Hill	18,140	0.06	18,150	-24.08	13,780	19.01	16,400	5.06	17,230
918	A20	Upper Newtownards Road, Belfast, at bus-stop opposite Summerhill Avenue (Outbound)	-	-	-	-	11,040	8.88	12,020	8.07	12,990
921	A20	Upper Newtownards Road, Belfast, at Stormont entrance (Inbound)	-	-	-	-	11,390	8.78	12,390	6.70	13,220
922	A55	Knock Road, Castlereagh, at Shandon Park	32,820	0.52	32,990	-24.10	25,040	11.26	27,860	5.89	29,500
923	A6	Toome to Randalstown	-	-	20,660	-29.91	14,480	28.66	18,630	12.40	20,940
924	A6	Toome to Randalstown (2)	-	-	-	-	-	-	18,960	3.27	19,580

Table 8 - Variation In Traffic Flow (7 day) between 2021 and 2022

The change in traffic flow (7 day) 2021 – 2022 has been calculated for all sites and listed by road classification as shown in the table below. Route A12 (Westlink) has been included with the motorway sites as it connects two motorways. The following table shows the findings.

Table 8		
Route type	% Change 2021 – 2022	No. of comparable sites
Motorways (incl. A12 Westlink)	7.56	16
A Class routes	6.61	42
B Class routes	3.26	6
C Class and Unclassified routes	3.05	1
Overall Total	7.06	65

The information contained in this table is based on the **best available** data gathered during the course of the year.

It should be noted that, due to the Covid-19 pandemic, traffic figures in 2021 were generally lower than a typical year. The ‘% Change’ in traffic flows can therefore not be considered as representative of a typical year.

APPENDIX A

Location of Historic Counter Sites

Table 9 - Location of Historic Counter Sites (listed by Road Number)

This table is included as a “location finder” for counter sites which used to be operational but were decommissioned prior to 2017. The most recent data for these sites can be found in the 2016 Traffic and Travel Information Report, (see link below).

<https://www.infrastructure-ni.gov.uk/publications/traffic-and-travel-information-incorporating-annual-traffic-census-and-variations>

The sites are listed by route number order, (i.e. the road classification number).

Route	CP No	Divn.	Location	Channel 1	Channel 2	Easting	Northing
A1	208	East	Lisburn Road, Belfast, at King's Hall	To Belfast	From Belfast	331477	370792
A1	411	South	Banbridge By-Pass, North of Old Manse Road	To Dromore	To Newry	314412	345867
A1	434	South	Newry – Dundalk, North of Border	To Newry	To Border	307448	319598
A1	437	South	Newry By-Pass (Stage 1)	To Border	To Belfast	308386	328707
A1	438	South	Newry By-Pass (Stage 2)	To Border	To Belfast	307509	328004
A1	439	South	Newry By-Pass (Stage 3)	To Belfast	To Border	307079	325875
A1	446	South	A1-N1 near border with Co Louth	Northbound	Southbound	307179	320195
A1	524	East	Belfast - Lisburn, at Derriaghly	To Belfast	From Belfast	328013	367446
A1	525	East	Belfast - Lisburn, at Lambeg	To Belfast	From Belfast	327589	366760
A1	530	East	Hillsborough By-Pass, North of Moira Road	To Lisburn	To Dromore	323856	359314
A2	118	East	Carrickfergus - Belfast	To Belfast	To Carrickfergus	339376	386417
A2	210	East	Shore Road, Belfast, at Shore Crescent	To Belfast	From Belfast	334144	378825
A2	301	North	Limavady - Londonderry, at Greysteel	To Londonderry	To Limavady	258305	421443
A2	302	North	Limavady - Londonderry, at Roe Bridge	To Limavady	To Ballykelly	266711	422932
A2	305	North	Limavady - Magilligan, South of B201	To Limavady	To Magilligan	268337	424369

Traffic and Travel Information 2022

Route	CP No	Divn.	Location	Channel 1	Channel 2	Easting	Northing
A2	319	North	Cushendall - Cushendun, South of B92	To Cushendall	To Ballycastle	322713	430747
A2	327	North	Bushmills - Ballycastle, at Bushmills	To Bushmills	From Bushmills	294118	441241
A2	342	North	Dunluce Road, Portrush	To Portrush	From Portrush	288142	440137
A2	350	North	Craigavon Bridge, Londonderry (upper deck)	To City Centre	To Duke Street	243808	416030
A2	351	North	Craigavon Bridge (lower deck)	To Londonderry	From Londonderry	416204	243588
A2	354	North	Strand Road, Londonderry	To City Centre	To Foyle Bridge	243823	418546
A2	356	North	Queen's Quay, Londonderry	To City Centre	To Queen's Quay Roundabout	243489	417537
A2	368	North	Foyle Embankment, Between Foyle side and Bus Station	To Guildhall Roundabout	To Craigavon Bridge	243815	416567
A2	370	North	Culmore Road, Londonderry, at St.Peters Church	To City Centre	To Foyle Bridge	244496	419755
A2	371	North	Culmore Road, Londonderry, at Heathfield	To City Centre	To Culmore	244624	419887
A2	373	North	Limavady Road, Londonderry, at Gransha	To City Centre	To Limavady	246509	418492
A2	374	North	Limavady Road, Londonderry, at Caw Brae	To City Centre	To Caw Roundabout	245983	417907
A2	381	North	Buncrana Road, Londonderry, at Pennyburn	To City Centre	To Buncrana	243824	418701
A2	383	North	Buncrana Road, Londonderry, at Whitehouse	To City Centre	To Buncrana	241601	420426
A2	394	North	Limavady By-Pass, Limavady	To Coleraine	To Ballykelly	266699	423450
A2	422	South	Newcastle - Annalong, at Bloody Bridge	To Newcastle	To Annalong	338889	327195
A2	501	East	Hollywood By-Pass, East of Belfast Road	To Belfast	To Bangor	338994	377865
A2	505	East	Belfast - Bangor, at Springhill	To Bangor	To Belfast	348081	380297
A2	506	East	Bangor Ring Road, at Clandeboye	From Belfast	To Belfast Road	349205	380429
A2	516	South	Dundrum - Clough	To Clough	To Dundrum	340849	337000
A2	903	East	Belfast Road Bangor, at Coach Hill Bend	To Bangor	N/A	345787	380329
A2	905	East	Belfast Road Bangor, Before Springhill Junction	To Bangor	N/A	348488	380584

Traffic and Travel Information 2022

Route	CP No	Divn.	Location	Channel 1	Channel 2	Easting	Northing
A2	906	East	Belfast Road Bangor, Bangor side of Springhill	To Belfast	To Bangor	349038	380933
A2	915	East	Bangor Road, West of Ballymoney Road at Devil's Elbow	To Belfast	N/A	344028	381052
A3	401	South	Northway, Portadown, South of Seagoe Road link	To Portadown	From Portadown	301917	355096
A3	402	South	Portadown - Armagh, at Stonebridge	To Armagh	To Portadown	294869	349658
A3	407	South	Lake Road, Craigavon, East of Central Way	To Lurgan	To Portadown	304954	356828
A3	409	South	Magherlin - Moira	To Magheralin	To Moira	313854	359557
A3	415	South	Armagh Road, Portadown	To Portadown	To Armagh	299334	351675
A3	424	South	Armagh - Middleton, at Milford	To Armagh	To Border	285593	343478
A4	416	South	Portadown - Dungannon, at The Birches	To Portadown	To M1	295115	359769
A4	607	West	Ballygawley Road, West of Woodlough Road	To M1	To Ballygawley	273142	360492
A4	646	West	Enniskillen Throughpass (Wellington Road, West of Enniskillen Bridge)	To Ballygawley	To Border	223774	343917
A4	650	West	Dungannon (Woodlough Road East of Old Eglis Road)	To Omagh	To Belfast	279594	359559
A4	662	West	Crossowen Road, near Augher, Co. Fermanagh	To Augher	To Clougher	255475	352857
A4	669	West	Enniskillen Road, Fivemiletown at lay-by	To Enniskillen	To Fivemiletown	243250	346958
A4	676	West	Annaghilla Road, between roundabout and U317	To Belfast	To Enniskillen	262579	356724
A4	677	West	New dual carriageway, Belfast bound, near lay-by west of Mullaghbane Road	To Belfast	To Enniskillen	273661	360000
A4	678	West	New dual carriageway, Belfast bound, at lay-by south west of Craveny Road	To Belfast	To Enniskillen	265408	357782
A5	390	North	Londonderry - Strabane, at New Buildings	To Strabane	To City Centre	240825	412268
A5	623	West	Sion Mills - Strabane, at Ballyfatten	To Sion Mills	To Strabane	233846	393990
A5	626	West	Omagh - Newtownstewart, at Conneywarren	To Omagh	To Newtownstewart	243567	374251
A5	644	West	Omagh Throughpass (West of Dublin Road at Academy)	To Enniskillen	To Ballygawley	245389	372344
A5	649	West	Omagh By-Pass, at Gortrush	To Londonderry	To Belfast	244028	373147

Traffic and Travel Information 2022

Route	CP No	Divn.	Location	Channel 1	Channel 2	Easting	Northing
A5	652	West	Aughnacloy - Monaghan (North of River Blackwater)	To Monaghan	To Aughnacloy	266566	350849
A5	653	West	Ballygawley - Omagh (North of Ballygawley Roundabout)	From Omagh	To Omagh	262666	357244
A5	657	West	Newtownstewart By-Pass (West of Plumbridge Road, opposite lay-by)	To Omagh	To Strabane	240060	386303
A5	659	West	Strabane By-pass Stage 2	To Londonderry	From Londonderry	233647	397562
A5	663	West	Victoria Road, Strabane, Co. Tyrone	To Londonderry	To Strabane	237156	403240
A6	103	North	Randalstown Road, Antrim	To Antrim	To Randalstown	313595	387407
A6	106	North	Belfast Road, Antrim	To Antrim	To Templepatrick	317102	385429
A6	125	West	Castledawson - Dungiven, at Ranaghan	To Castledawson	To Dungiven	282500	400596
A6	133	West	Castledawson By - Pass, at Bridge over Moyola	To Londonderry	To Belfast	293792	392310
A6	150	West	Toome By - Pass, West of Bann Bridge	To Londonderry	From Castledawson	298437	391250
A6	157	North	Belmont Road, Muckamore	To Dublin Road	To Belfast Road	315909	385774
A6	211	East	Antrim Road, Belfast, at Zoo	To Belfast	From Belfast	333233	380501
A6	360	North	Dungiven Road, Londonderry, at Drumahoe East	To City Centre	To Dungiven	247746	413511
A6	362	North	Dungiven Road, Londonderry, at Altnagelvin Roundabout	To City Centre	To Drumahoe	245073	415727
A6	363	North	Dungiven Road, Londonderry, at Rosstown Roundabout	To City Centre	To Dungiven	244593	416516
A6	366	North	Claudy, Dungiven side of A6/B74 junction	To Londonderry	To Dungiven	256509	409178
A6	798	East	Antrim Road at Cavehill Road Junction	To City Centre	To Antrim	333325	376369
A7	537	South	Saintfield Road, Crossgar	To Crossgar	To Saintfield	344671	353300
A8	120	North	Larne - Ballynure, at Drumahoe	To Larne	To Belfast	337247	400825
A8	233	East	Belfast Road, North of Coleman's Corner	To Belfast	From Belfast	331288	390001
A12	345	East	Westlink at Divis Street (To M2)	To M2	On Slip	333214	374401
A12	346	East	Westlink at Divis Street (To M1)	To M1	Off Slip	333226	374401
A20	216	East	Upper Newtownards Road, Belfast, at Quarry Inn	To Belfast	From Belfast	343728	374032

Traffic and Travel Information 2022

Route	CP No	Divn.	Location	Channel 1	Channel 2	Easting	Northing
A20	509	South	Portaferry Road, Newtownards	To Newtownards	To Portaferry	350096	373072
A20	796	East	Upper Newtownards Road	To City Centre	To Dundonald	337035	374047
A21	511	South	Newtownards Road, Comber	To Newtownards	To Comber	347594	369952
A22	217	East	Comber Road, Belfast, South East of New Line	To Belfast	To Comber	342520	372789
A23	218	East	Ballygowan Road, Belfast, at Roselawn	To Belfast	To Ballygowan	338808	370247
A23	792	East	Castlereagh Road South West of Orby Street	To Belfast City Centre	From Belfast	337201	372315
A24	515	South	Clough - Ballynahinch, at Castlenavan	To Ballynahinch	To Clough	340385	345934
A24	531	South	Belfast Road, Ballynahinch	To Belfast	From Belfast	336852	354542
A24	787	East	Belfast, Saintfield Road (near Knockbracken Road at KFC)	To Belfast	To Carryduff	336247	367000
A24	924	East	Ormeau Road at University Avenue	To Belfast City Centre	From Belfast	334342	372739
A25	423	South	Newry - Camlough, West of Camlough Road Roundabout at Egyptian Arch	To Newry	To Camlough	306976	327525
A25	441	South	Rathfriland Road, Co. Down	To Newry	To Rathfriland	312268	331560
A25	514	South	Downpatrick - Clough, at Tullymurry	To Downpatrick	To Clough	348323	344155
A25	518	South	Rathfriland Road, Castlewellan	To Castlewellan	To Rathfriland	331932	334955
A25	519	South	Castlewellan - Clough, at Magherasaul	To Clough	To Castlewellan	337472	338100
A26	104	North	Antrim - Ballymena, North of Dunsilly	To Ballymena	To Antrim	313671	390272
A26	105	North	Ballymena Road, Antrim	To Antrim	To Ballymena	313675	389702
A26	108	North	International Airport - Nutts Corner (North of A52 Nutts Corner Roundabout)	To International Airport	To Nutts Corner	318960	378770
A26	113	North	Ballymena - Ballymoney, North of M2	To Ballymena	To Ballymoney	308213	407721
A26	130	North	Ballymena - Larne, at Ballykeel	To Ballymena	To Larne	312126	401913
A26	153	North	Old Stone Road, Muckamore	To Killead	To Antrim	317153	382531
A26	316	North	Ballymoney By-Pass, East of Ballybogeey Road	To Belfast	To Coleraine	294448	427008

Traffic and Travel Information 2022

Route	CP No	Divn.	Location	Channel 1	Channel 2	Easting	Northing
A26	317	North	Ballymoney - Ballymena, South East of Ballymoney	To Belfast	To Ballymoney	298043	424665
A26	412	South	Banbridge - Lurgan, North of Broken Bridge	To Banbridge	To Lurgan	311329	349478
A26	791	South	Moira Road, near Moira, Co. Down	Southbound	Northbound	316082	365308
A27	414	South	Tandragee - Portadown, South of B78	To Tandragee	To Portadown	300983	349600
A27	420	South	Armagh Road, Newry	To Newry	To Armagh	307838	327983
A28	655	West	Aughnacloy – Caledon (West of Glencrew Road)	To Caledon	To Aughnacloy	267648	351607
A29	124	West	Maghera Road, Tobermore	To Tobermore	To Maghera	283743	397619
A29	126	West	Maghera - Swatragh (at Grillagh Picnic Area, North of B75)	To Swatragh	To Maghera	285893	403416
A29	313	North	Portrush - Ballysally Roundabout	To Portrush	To Coleraine	285247	435562
A29	320	North	Coleraine Ring Road, at Sandelford Bridge	To Limavady	To Portrush	285153	431499
A29	322	North	Coleraine Ring Road, between A26 - B67	To Limavady	To Portrush	286476	432478
A29	323	North	Coleraine Ring Road, between B67 - B17	To Limavady	To Portrush	286582	432856
A29	324	North	Coleraine Ring Road, between B17 - A29	To Limavady	To Portrush	286082	434049
A29	417	South	Armagh - Keady	To Armagh	To Keady	287037	342221
A29	440	South	Armagh Road, Armagh, Co. Armagh	To Moy	To Armagh	286354	348455
A29	603	West	Dungannon to Cookstown (at graveyard North of Drumglass High School)	To Dungannon	To Cookstown	279727	363647
A29	606	West	Dungannon to Moy (South of Stangmore Roundabout)	To M1	To Moy	282031	359889
A29	630	West	Dungannon Road, Cookstown	To Dungannon	To Cookstown	281207	376088
A29	656	West	Moneymore - Cookstown (South of Moneymore at lay-by)	To Cookstown	To Moneymore	285257	382889
A29	668	West	Desertmartin Road, Near Moneymore, Co. Londonderry	To Moneymore	To Desertmartin	285745	386713
A30	790	East	Glenavy Road, Co. Antrim	To Lisburn	To Glenavy	320424	368915
A32	614	West	Enniskillen - Swanlinbar Road (South of A4 junction)	To Enniskillen	To Border	220658	341218

Traffic and Travel Information 2022

Route	CP No	Divn.	Location	Channel 1	Channel 2	Easting	Northing
A32	619	West	Omagh - Dromore, North East of B4	To Omagh	To Dromore	238413	366520
A32	620	West	Irvinestown - Dromore (Irvinestown at Top Filling Station)	To IrvinesTown	To Dromore	224524	358602
A32	666	West	Clanabogan Road, Omagh	To Omagh	To Dromore	224524	358602
A34	613	West	Lisnaskea - Newtownbutler (North West of B36)	To Lisnaskea	To Newtownbutler	238687	330266
A35	621	West	Kesh - Pettigoe, at Letterkeen	To Kesh	From Kesh	217932	363961
A35	672	West	Pettigo Road, Kesh	To Kesh	To Pettigo	214040	366517
A36	156	North	Moorfields Road, Ballymena	To Ballymena	To Larne	314191	401214
A37	304	North	Limavady - Coleraine, West of B66	To Limavady	To Coleraine	268380	423330
A37	307	North	Coleraine - Limavady, at Dunderg	To Coleraine	To Limavady	283371	429646
A38	624	West	Strabane - Lifford (at Bridge)	To Strabane	To Border	233547	398256
A40	359	North	Letterkenny Road, Londonderry East of Braehead Road	To City Centre	To Letterkenny	241819	415490
A42	112	North	Galgorm Road, Ballymena	To Ballymena	To Galgorm	309271	402487
A42	115	North	Ballymena - Broughshane, at Eaton Park	To Ballymena	To Broughshane	312684	404738
A42	163	North	Parkway, Ballymena	To Thomas Street	To Ballymoney Road	310915	403868
A42	667	West	Carricknakielt Road, Maghera	To Gulladuff	To Maghera	286563	400029
A42	673	West	Moyagall at Claddy angling club	To Maghera	To Claddy	294806	403026
A43	114	North	Cushendall Road, Ballymena	To Ballymena	To Cushendall	311347	405432
A43	395	North	Glenravel Road, Co. Antrim	To Ballymena	To Cargin	315810	416863
A44	328	North	Ballymena - Ballycastle, North of A26	To Ballycastle	To Ballymena	304557	420087
A45	604	West	Dungannon - Coalisland (North of Lurgaboy Lane)	To Dungannon	To Coalisland	280191	363666
A45	605	West	Coalisland - M1, at Tamnamore	To Coalisland	To M1	287132	361921
A46	616	West	Enniskillen - Belleek (near entrance to Brookview Rise)	To Enniskillen	To Belleek	222881	344454
A46	661	West	Lower Lough Erne, Shore Road, Co. Fermanagh	To Enniskillen	To Beleek	221357	345674

Traffic and Travel Information 2022

Route	CP No	Divn.	Location	Channel 1	Channel 2	Easting	Northing
A46	671	West	Shore Road, Belleek	To Belleek	To Enniskillen	195000	358284
A47	658	West	Kesh to Belleek (Kesh side of Boa Island)	To Belleek	To Kesh	214550	364640
A50	413	South	Banbridge - Gilford, at Lawrencetown	To Banbridge	To Gilford	310649	348994
A50	517	South	Castlewellan - Newcastle	To Newcastle	To Castlewellan	337139	333064
A54	127	West	Portglenone - Bellaghy (near Portglenone)	To Portglenone	To Bellaghy	297165	403635
A54	329	North	Kilrea - Coleraine, at Kilrea	To Kilrea	To Coleraine	292503	413276
A55	220	East	Shaws Bridge, Belfast	To Belfast	From Belfast	332258	369408
A55	222	East	Parkway, Belfast	To Belmont Road	To Holywood Road	338583	374764
A55	795	East	Stockmans Lane North West of Boucher Road	Northbound	Southbound	331100	371178
A55	923	East	Belvoir Road at Newtownbreda High School	To Milltown Road	To Saintfield Road	33481	369527
A57	107	North	International Airport – Templepatrick (East of A26 Killead Roundabout)	To International Airport	To Templepatrick	317901	381960
A57	129	North	International Airport - Templepatrick, at Airport	To Templepatrick	To International Airport	317367	381581
A57	148	North	Ballyclare Road, Templepatrick	To Ballyclare	To Templepatrick	323536	385947
A57	154	North	Dublin Road, Antrim	To Antrim	To International Airport	314397	384314
A76	408	South	Lough Road, Lurgan South of M1	To Lurgan	To M1	306771	360148
A101	911	East	New Link Road at the rear of B&Q, Sprucefield	To Hillsborough Road	To M1	325241	361876
A501	788	East	Falls Road between Springfield and Broadway, Belfast	To Belfast City Centre	To Broadway	331574	373364
A505	601	West	Cookstown - Omagh, West of Creggan Cross	To Omagh	To Cookstown	262071	378678
A505	628	West	Omagh - Cookstown (West of Knocknamoe near T.C Autos)	To Omagh	To Cookstown	246925	373318
A505	664	West	Drum Road, Cookstown	To Omagh	To Cookstown	277682	377467
A509	651	West	Derrylin - Belturbet (Aghalane Bridge near Killymackan Lough)	To Cavan	To Derrylin	233539	320519
A509	654	West	Enniskillen - Bellanaleck (South of A4 and Sillees River)	To Enniskillen	To Bellanaleck	223092	341178
A512	523	East	McKinstry Road, Dunmurry, South of Cutts	To Belfast	To Lisburn	327469	367712

Traffic and Travel Information 2022

Route	CP No	Divn.	Location	Channel 1	Channel 2	Easting	Northing
A513	529	East	Wilmar Road, Dunmurry	To Belfast	To Lisburn	327247	367393
A514	377	North	Crescent Link, Londonderry, at Caw	To Caw Roundabout	To Altnagelvin Roundabout	245166	415909
A515	372	North	Madams Bank Road, Londonderry	To City Centre	To Foyle Bridge	244521	419912
B2	426	South	Moyraverty (Craigavon) - Ballynaghy	To Craigavon	From Craigavon	304050	354061
B3	428	South	Keady, Lake Road	To Keady	To Border	283616	333388
B18	121	North	Toome - Castledawson, at Toome Bridge	To Toome	To Castledawson	298831	390867
B18	164	North	Roguary Road, Toomebridge	To Toome	To Moneyglass	299531	391343
B23	527	East	Hillhall Road, Lisburn, near Ballyaghlis	To Belfast	To Lisburn	330049	364871
B46	643	West	Gortin - Greencastle (Crockanboy Road, South of Rousky)	To Gortin	To Greencastle	255611	384722
B49	625	West	Dunnamanagh - Claudy (At Donemana Primary School)	To Dunnamanagh	To Claudy	244738	403518
B50	627	West	Drumquin Road, Omagh	To Omagh	To Drumquin	242932	373910
B52	136	North	Junction with A42 - Junction with B18	To Randalstown	To Portglenone	300103	399453
B59	160	North	Ballymena Road, Doagh	To Ballymena	To Doagh	321310	393349
B62	333	North	Ballymoney Finvoy Road, South of Bann Road	To Ballymoney	To Rasharkin	295084	424147
B64	137	North	Junction with B64 - Junction with B93	To Cullybackey	To Rasharkin	301253	408995
B64	330	North	Garvagh Road, Kilrea, West of New Road	To Kilrea	To Garvagh	292172	412596
B66	314	North	Ballymoney - Limavady, Bann Road, East of B62	To Ballymoney	To Garvagh	294327	424433
B68	303	North	Limavady - Dungiven, South of Limavady	To Limavady	To Dungiven	268588	419900
B72	622	West	Victoria Bridge - Castlederg (West of Urbalreagh Road)	To Castlederg	To A5	234777	390081
B82	618	West	Enniskillen - Kesh (North of A32 at Trory Parish Church)	To Enniskillen	To Kesh	223301	349307
B83	611	West	Omagh - Fintona (Seskinore Road, South of A5)	To Omagh	To Fintona	246801	369131
B95	232	East	Ballyclare Hillhead Road, junction with A57 - junction with A8	To Ballyclare	From Ballyclare	329621	389986
B95	925	East	Hightown Road, Glengormley at Secondary School	To Glengormley	From Glengormley	331239	381873

Traffic and Travel Information 2022

Route	CP No	Divn.	Location	Channel 1	Channel 2	Easting	Northing
B101	158	North	Dundrod Road, Nutts Corner	To Dundrod	To Nutts Corner	319797	377731
B102	223	East	Stewartstown Road, Belfast, at Kells Avenue	To Belfast	From Belfast	328783	370688
B103	224	East	Upper Malone Road, Belfast, at Lady Dixon Park	To Belfast	From Belfast	330617	367203
B103	528	East	Drumbeg Road, near Lisburn	To Belfast	To Lisburn	330689	366557
B108	633	West	Kinawley-Derrylin (at Stragowna Primary School)	To Kinawley	To Derrylin	223727	330488
B120	139	North	Larne, Old Glenarm Road, Cairncastle	To Larne	To Ballygalley	337739	406200
B127	634	West	Derrylin - Lisnaskea (North of Drumguiff Cross Roads at bungalow)	To Drumguiff	To Lisnaskea	235177	330506
B135	427	South	Junction with A29 - Cullyhanna	To Newtownhamilton	To Cullyhanna	292146	323676
B148	138	North	Junction with A2 - Junction with A8	To Carncastle	To Larne	336718	404953
B162	631	West	Cookstown - Lough Fea (near Ballynagilly Road U715)	To Cookstown	From Cookstown	278147	383649
B170	503	East	Ballysallagh Road, Bangor	To A2	To Craigtantlet	347050	378963
B185	326	North	Coleraine - Portstewart, North of A29	To Coleraine	To Portstewart	283688	437401
B194	380	North	Racecourse Road, Londonderry, at New Street	To City Centre	To Shantallow	243512	419122
B506	236	East	Ravenhill Road, Belfast	To Belfast	From Belfast	335030	372321
B507	355	North	Branch Road, at Branch Road Roundabout	To City Centre	To Buncrana Road	242293	419671
B513	743	East	O'Neill Road Newtownabbey between Church Road and Antrim Road	To Antrim Road	To Church Road	332948	381799
B518	155	North	Stiles Way, Antrim	To Ballymena Road	To Steeple Road	314560	388307
B518	165	North	Ballycraigy Road Muckamore, Antrim (at community centre)	To Belfast Road	To Ballycraigy Road	317172	386369
B520	602	West	Cookstown - Stewartstown Tullywigan Road (South of roundabout)	To Cookstown	To Stewartstown	281313	376093
B545	641	West	Tempo - Maguiresbridge (at Drumderg)	To Tempo	To Maguiresbridge	234999	345085
C47	161	North	Tullygarley Road, Ballymena	To Galgorm Road	To Toome Road	309122	401708
C368	504	East	Rathgael Road, Bangor	To Rathgael	To A2	348270	380052

Traffic and Travel Information 2022

Route	CP No	Divn.	Location	Channel 1	Channel 2	Easting	Northing
C704	237	East	Cregagh Road, Belfast	To Belfast	From Belfast	335979	372317
C/UC	140	North	Ahoghill, Straid Road	To Ahoghill	To Randalstown	305792	401247
C/UC	141	West	Maghera Craigadick Road (U5053 near A6)	To Maghera	From Maghera	284772	399869
C/UC	142	North	Ballygalley Castle Hotel	To Ballygalley	To Cairncastle	337218	407733
C/UC	143	North	Broughshane, Caherty Road	To Broughshane	To Crebilly	315252	405662
C/UC	144	West	Draperstown, Bancran Road (near junction with B162)	To Draperstown	From Draperstown	275606	395360
C/UC	145	North	Ballygalley (at Old Mill)	To Larne	To Ballygalley	339287	405015
C/UC	146	West	Draperstown Mulhavoo Road (U5254 near junction with B41)	To Draperstown	To Moneyneany	278687	395567
C/UC	147	East	Pollindoo (North West of Carrickfergus)	To Carrick	From Carrick	339997	393524
C/UC	226	East	Governors Bridge, Belfast	To Saintfield Road	To Governors Bridge	333908	371628
C/UC	336	North	Garvagh, Mettican Road at No 82	To Garvagh	From Garvagh	283729	417809
C/UC	337	North	Ballycastle (between B15 and A2)	To B67	To B15	310189	440978
C/UC	338	North	Glenshane (off A6)	To Maghera	To Dungiven	272682	406657
C/UC	339	North	Ballymoney (B147 - B15)	To Kirkhills	From Kirkhills	298155	429464
C/UC	340	North	Gleanna Road (West of Cushendall)	To Cushendun	To Loughguile	309128	429256
C/UC	341	North	Girona Ave, Portrush	To Hopefield Ave	To Ballywillan	286049	439585
C/UC	357	North	Northland Road, Londonderry, at Fire Station	To City Centre	To Springtown	243251	417579
C/UC	369	East	Boucher Road, Belfast, near Balmoral Road	To Stockmans Lane	To Broadway	331441	371416
C/UC	399	North	Skeoge Link – Ballyarnet Roundabout	To Foyle Bridge	To Buncrana Road	243507	421130
C/UC	429	South	Newtownhamilton (cemetery)	To Newtown-hamilton	From Newtown-hamilton	291974	327428
C/UC	430	South	Monroe Avenue, Lurgan	To A3	From A3	309348	357980
C/UC	431	South	Granemore Road, East of Keady (off B31)	To Keady	From Keady	289960	335365

Traffic and Travel Information 2022

Route	CP No	Divn.	Location	Channel 1	Channel 2	Easting	Northing
C/UC	433	South	Glassdrummond (off B3)	To Armagh	From Armagh	294162	339488
C/UC	533	South	Islandhill, Comber	To Car Park	To A21	348640	369108
C/UC	534	East	Springwell Road, Groomsport	To Groomsport	From Groomsport	354085	382477
C/UC	535	East	Front Road, Drumbo	To Drumbo	To Hillsborough Road	333280	363899
C/UC	635	West	Muckcross Road, Kesh near A35	To Kesh	From Kesh	217914	363980
C/UC	636	West	Tempo, Glen Road (North of Tempo off B80)	To Tempo	To Trillick	235651	348860
C/UC	637	West	Clady (U202 Tullmoan Road, South of Clady)	To Clady	From Clady	229874	393040
C/UC	638	West	West of Omagh, Tattysallagh Road (C665 B84 - A32)	To B84	From B84	234246	368418
C/UC	639	West	Castleberg, North West Drumquin (Meencargagh Road U133)	To Castleberg	To Drumquin	228720	378347
C/UC	640	West	Drumquin (Bradan Road C669 West of B84)	To Drumquin	To Pettigoe	231953	372834
C/UC	642	West	North West of Stewartstown (Annaghone Road, C619 off B160)	To Cookstown	To Stewartstown	284949	372099
M1	403	South	Lough Road (Junction 10) - Ballynacor (Junction 11)	To Lurgan	To Dungannon	304943	359724
M1	404	South	Stangmore (Junction 15) - Tamnamore (Junction 14)	To Dungannon	To Lurgan	284467	361524
M1	435	South	M1 Eastbound to M12 off - slip	One Way Traffic Flow	N/A	302352	358807
M1	445	South	Junction 9 to 10 near Knockadoney Bridge	To Belfast	To Portadown	311280	361742
M1	521	East	Sprucefield (Junction 7) - Moira (Junction 9)	To Lisburn	To Moira	322214	360664
M2	116	North	Larne Road (Junction 10) - Broughshane Road (Junction 11)	To Ballymoney	To Antrim	312432	403251
M12	406	South	M12 North of Carn	To Portadown	To M1	302394	357981
M12	436	South	M12 to M1 Westbound on - slip	One Way Traffic Flow	N/A	302598	358423

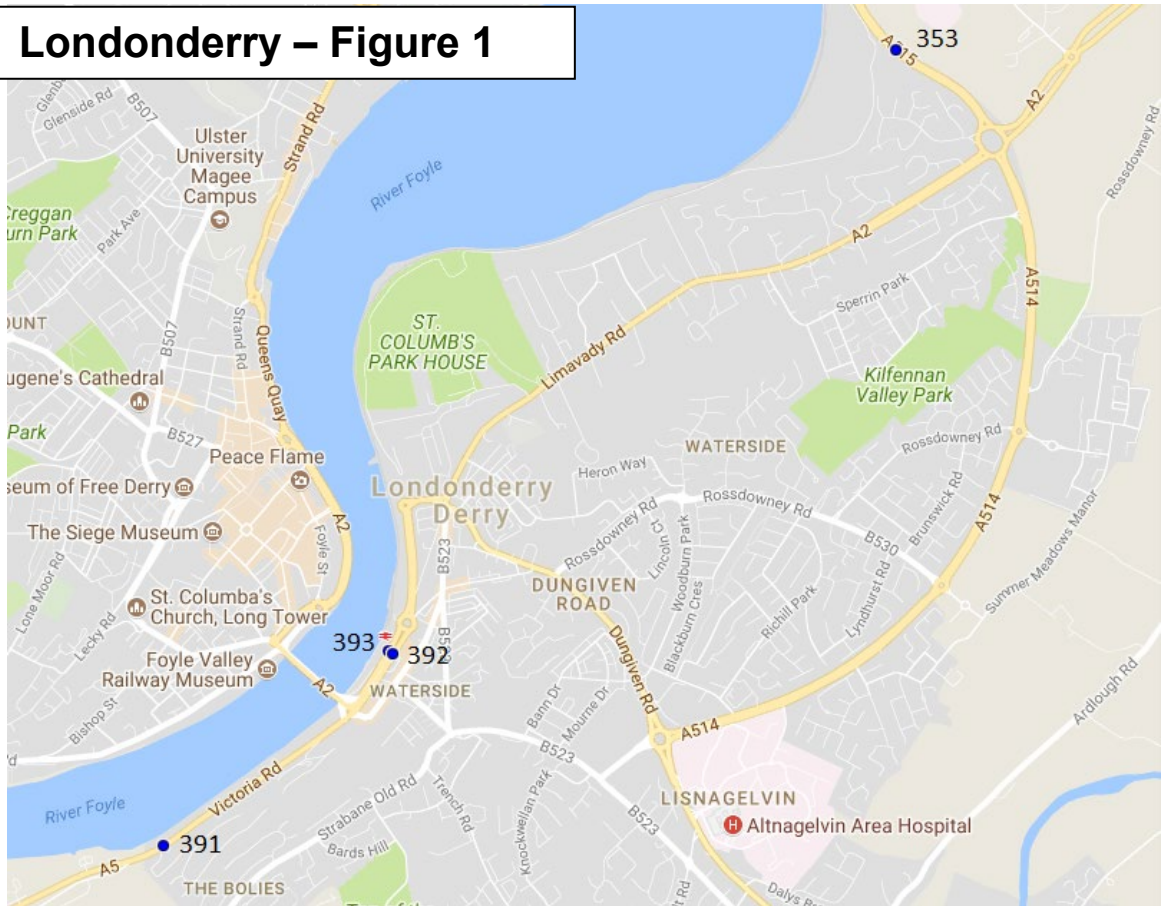
APPENDIX B

Location of Current Census Points

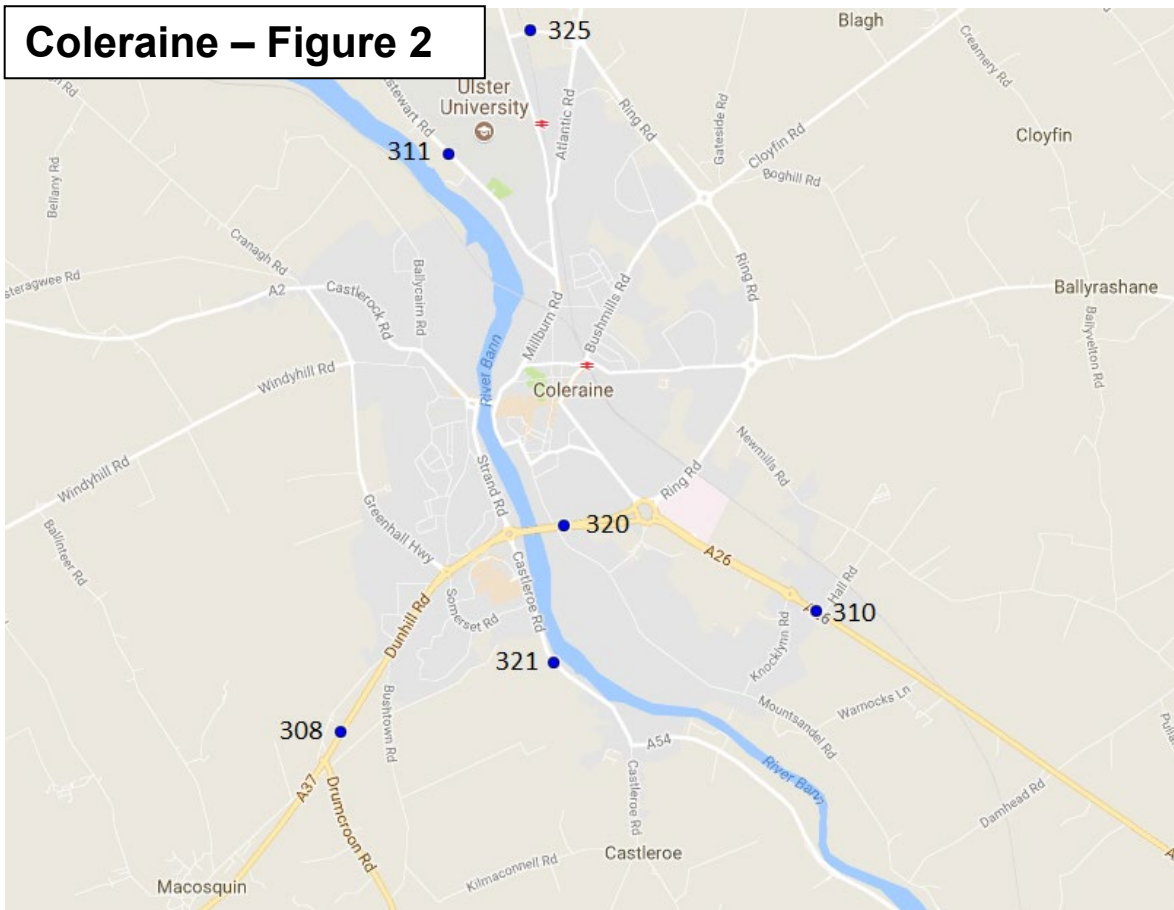
Appendix B Location of Current Census Points

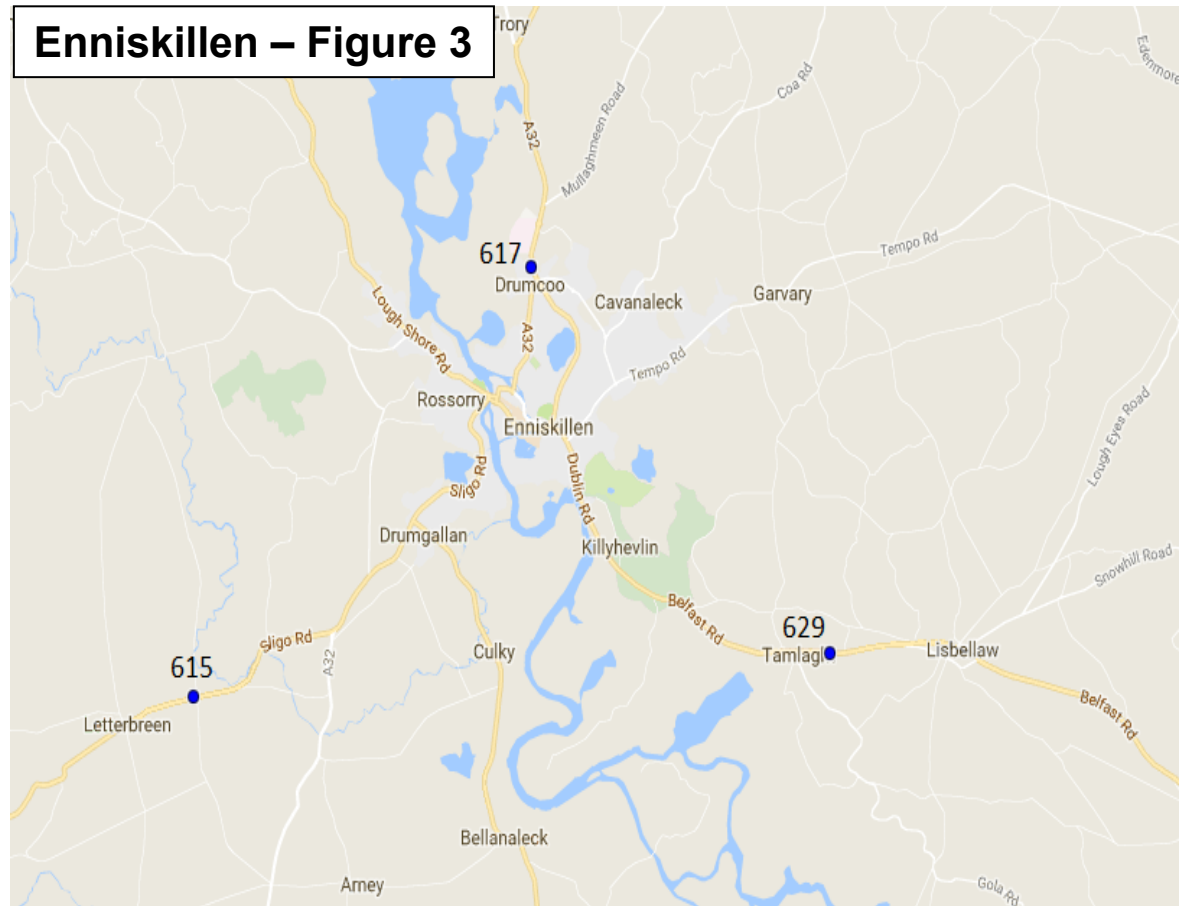
1. The maps contained in Appendix B show the locations of the Census Points from which the information in the report has been derived.
2. Figures 1 to 3 show Census Point locations in Londonderry, Coleraine and Enniskillen.
3. Figure 4 shows the location of Census Points and the 7-Day Annual Average Daily Flows throughout Northern Ireland.

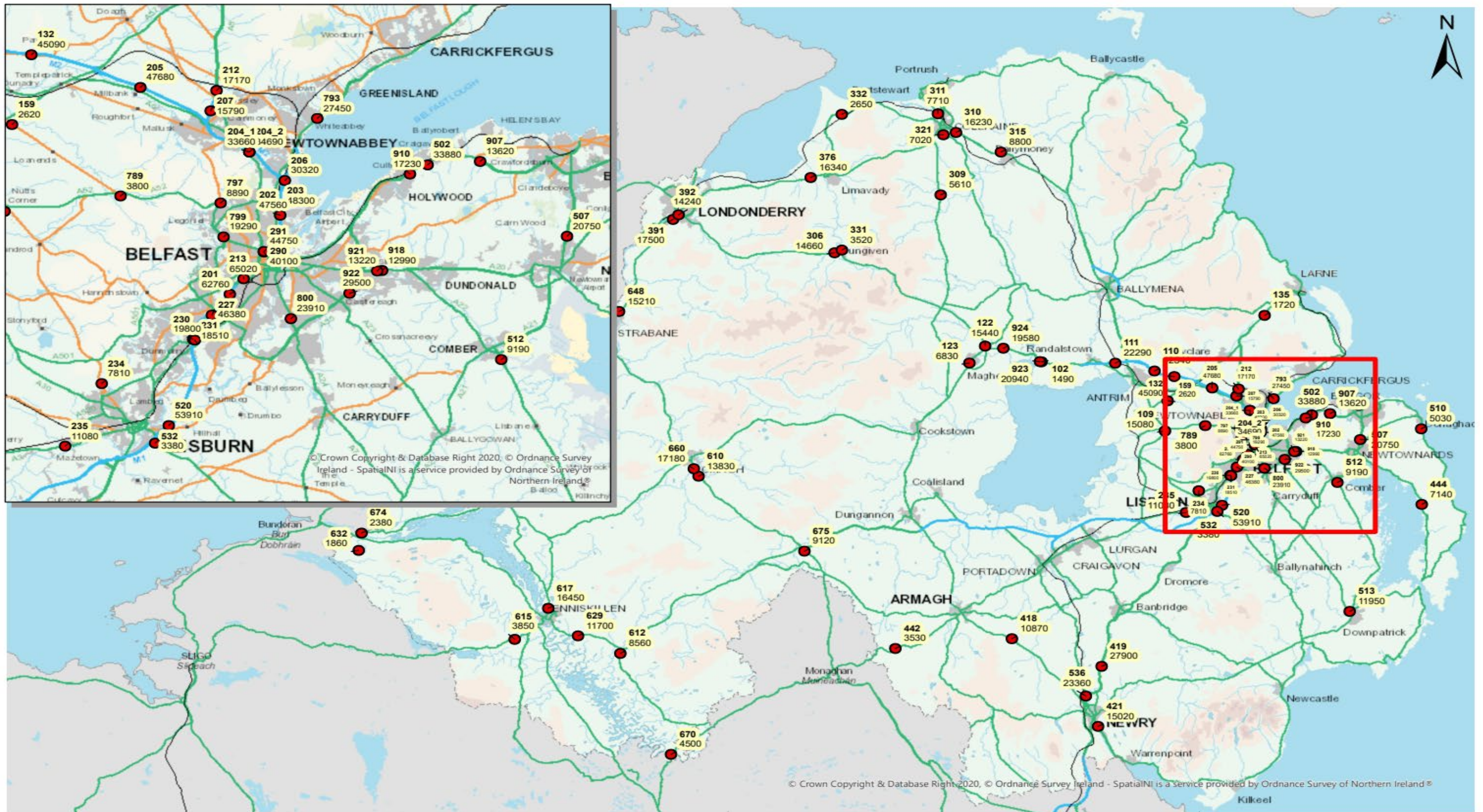
Londonderry – Figure 1



Coleraine – Figure 2







Location of census points and annual average daily traffic flows for NI

If you would like any further information or additional copies of this document, please contact:

Traffic Information and Control Centre
1b Airport Road
Belfast BT3 9DY

Telephone (028) 9025 4517

E-mail address: Belfast.ticc@infrastructure-ni.gov.uk

If this document is not in a format that meets your needs, please contact Traffic Information and Control Centre as above to discuss your requirements.

RSP 23/001