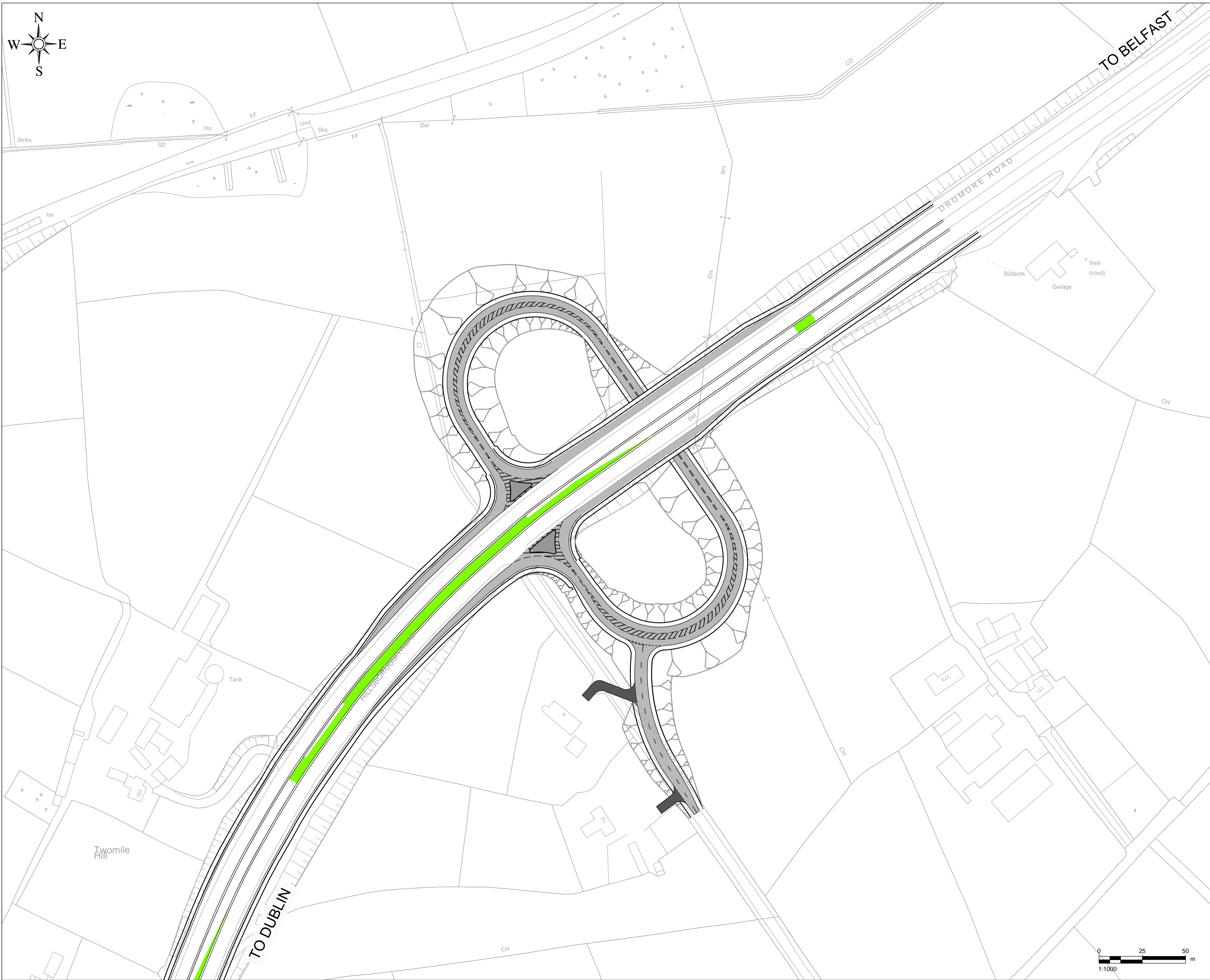


Appendix C - Stage 2 (Preferred Option Assessment) Option Layouts

ISO A1 594x841mm
 Designer: SPB
 Checked: BME
 Approved: TJD
 Project Management Initials: MX - OS BASE.DWG
 List saved by: CARLINI(2014.07.08) List Plotted: 2014.07.09
 Filename: P:\UKBELF\TP\PROJECTS\TRANSPORT PLANNING - A1 JUNCTIONS PHASE 2\6000 ACAD\02-SHEETS\C(94)\L141 - L143 - LISTULLYCURRAN_BACKNAMULLAGH_JUNCTION_OPTIONS_DRAWINGS - MX - OS BASE.DWG



PROJECT
A1 JUNCTIONS
PHASE 2
CLIENT



CONSULTANT
 AECOM
 9th Floor
 The Clarence West Building
 2 Clarence Street West
 BELFAST
 BT2 7GP

NOTES / LEGEND

1. THE JUNCTION AND/OR ACCESS ARRANGEMENTS INDICATED IN THIS DRAWING ARE FOR ILLUSTRATIVE PURPOSES ONLY AND MAY BE SUBJECT TO CHANGE AS PART OF FURTHER DESIGN WORK. INCLUSION OF PRIVATE ACCESS ROADS IN THIS DRAWING DOES NOT INFER A COMMITMENT TO PROVIDE THE ACCESS ROADS, OR ANY PART THEREOF, TO THE LINE OR ARRANGEMENT INDICATED.
2. SIMILARLY THE EARTHWORKS SHOWN IN THE DRAWING ARE BASED ON LIMITED GROUND LEVEL INFORMATION AND SHOULD BE CONSIDERED INDICATIVE ONLY. IT SHOULD NOT BE RELIED UPON FOR ACCURACY AND MAY BE SUBJECT TO CHANGE AS DESIGNS DEVELOP.

LEGEND

EARTHWORKS	TOP OF SLOPE	
	BOTTOM OF SLOPE	
NEW PUBLIC ROAD		
NEW PRIVATE ACCESS LANE		
TRAFFIC ISLAND		
PROPOSED CLOSURE		

PRELIMINARY

ISSUE/REVISION


I/R	DATE	DESCRIPTION
B	21/10/13	MINOR AMENDMENTS
A	09/10/13	GENERAL UPDATE

PROJECT NUMBER
 60050899

SHEET TITLE
 LISTULLYCURRAN RD/
 BALLYNAMULLAGH RD
 AMBER OPTION - MX MODEL

SHEET NUMBER
 60050899/C(94)L143

This drawing has been prepared for the use of AECOM's client. It may not be used, modified, reproduced or relied upon by third parties, except as agreed by AECOM or as required by law. AECOM accepts no responsibility, and denies any liability, whatsoever, to any party that uses or relies on this drawing without AECOM's express written consent. Do not scale this document. All measurements must be obtained from the stated dimensions.



PROJECT
A1 JUNCTIONS
PHASE 2
CLIENT



CONSULTANT
 AECOM
 9th Floor
 The Clarence West Building
 2 Clarence Street West
 BELFAST
 BT2 7GP

NOTES / LEGEND

NOTES

1. THE JUNCTION AND/OR ACCESS ARRANGEMENTS INDICATED IN THIS DRAWING ARE FOR ILLUSTRATIVE PURPOSES ONLY AND MAY BE SUBJECT TO CHANGE AS PART OF FURTHER DESIGN WORK. INCLUSION OF PRIVATE ACCESS ROADS IN THIS DRAWING DOES NOT INFER A COMMITMENT TO PROVIDE THE ACCESS ROADS, OR ANY PART THEREOF, TO THE LINE OR ARRANGEMENT INDICATED.
2. SIMILARLY THE EARTHWORKS SHOWN IN THE DRAWING ARE BASED ON LIMITED GROUND LEVEL INFORMATION AND SHOULD BE CONSIDERED INDICATIVE ONLY. IT SHOULD NOT BE RELIED UPON FOR ACCURACY AND MAY BE SUBJECT TO CHANGE AS DESIGNS DEVELOP.

LEGEND

EARTHWORKS	TOP OF SLOPE	
	BOTTOM OF SLOPE	
NEW PUBLIC ROAD		
NEW PRIVATE ACCESS LANE		
TRAFFIC ISLAND		
PROPOSED CLOSURE		

PRELIMINARY

ISSUE/REVISION

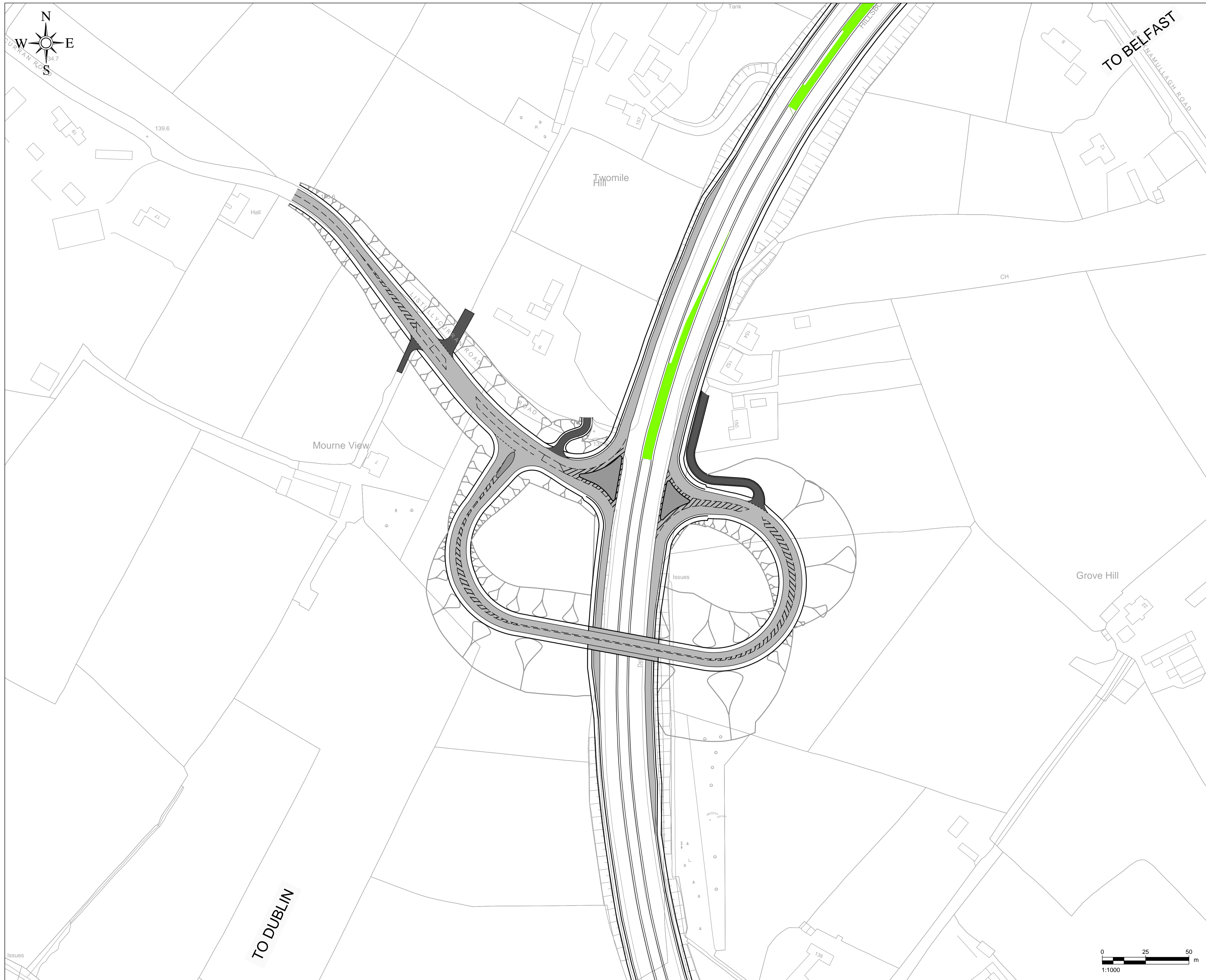
I/R	DATE	DESCRIPTION
C	21/02/14	TITLEBLOCK AMENDED
B	21/10/13	MINOR AMENDMENTS
A	09/10/13	GENERAL UPDATE

PROJECT NUMBER
 60050899

SHEET TITLE
 LISTULLYCURRAN RD/
 BALLYNAMULLAGH RD
 AMBER OPTION - MX MODEL

SHEET NUMBER
 60050899/C(94)L143

This drawing has been prepared for the use of AECOM's client. It may not be used, modified, reproduced or relied upon by third parties, except as agreed by AECOM or as required by law. AECOM accepts no responsibility, and denies any liability whatsoever, to any party that uses or relies on this drawing without AECOM's express written consent. Do not scale this document. All measurements must be obtained from the stated dimensions.



PROJECT
A1 JUNCTIONS
PHASE 2
CLIENT



CONSULTANT
 AECOM
 9th Floor
 The Clarence West Building
 2 Clarence Street West
 BELFAST
 BT2 7GP

NOTES / LEGEND

1. THE JUNCTION AND/OR ACCESS ARRANGEMENTS INDICATED IN THIS DRAWING ARE FOR ILLUSTRATIVE PURPOSES ONLY AND MAY BE SUBJECT TO CHANGE AS PART OF FURTHER DESIGN WORK. INCLUSION OF PRIVATE ACCESS ROADS IN THIS DRAWING DOES NOT INFER A COMMITMENT TO PROVIDE THE ACCESS ROADS, OR ANY PART THEREOF, TO THE LINE OR ARRANGEMENT INDICATED.
2. SIMILARLY THE EARTHWORKS SHOWN IN THE DRAWING ARE BASED ON LIMITED GROUND LEVEL INFORMATION AND SHOULD BE CONSIDERED INDICATIVE ONLY. IT SHOULD NOT BE RELIED UPON FOR ACCURACY AND MAY BE SUBJECT TO CHANGE AS DESIGNS DEVELOP.

LEGEND

EARTHWORKS	TOP OF SLOPE	
	BOTTOM OF SLOPE	
NEW PUBLIC ROAD		
NEW PRIVATE ACCESS LANE		
TRAFFIC ISLAND		
PROPOSED CLOSURE		

PRELIMINARY

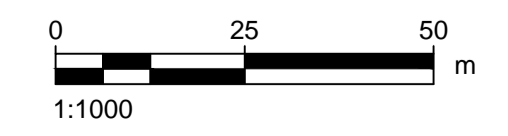
ISSUE/REVISION

I/R	DATE	DESCRIPTION
B	21/02/14	TITLE BLOCK AMENDED
B	21/10/13	MINOR AMENDMENTS
A	09/10/13	GENERAL UPDATE

PROJECT NUMBER
 60050899

SHEET TITLE
 LISTULLYCURRAN RD/
 BALLYNAMULLAGH RD
 BROWN OPTION - MX MODEL

SHEET NUMBER
 60050899/C(94)L142



This drawing has been prepared for the use of AECOM's client. It may not be used, modified, reproduced or relied upon by third parties without the written consent of AECOM. AECOM accepts no responsibility, and denies any liability, whatsoever, to any party that uses or relies on this drawing without AECOM's express written consent. Do not scale this document. All measurements must be obtained from the stated dimensions.



NOTES / LEGEND

NOTES

1. THE JUNCTION AND/OR ACCESS ARRANGEMENTS INDICATED IN THIS DRAWING ARE FOR ILLUSTRATIVE PURPOSES ONLY AND MAY BE SUBJECT TO CHANGE AS PART OF FURTHER DESIGN WORK. INCLUSION OF PRIVATE ACCESS ROADS IN THIS DRAWING DOES NOT INFER A COMMITMENT TO PROVIDE THE ACCESS ROADS, OR ANY PART THEREOF, TO THE LINE OR ARRANGEMENT INDICATED.
2. SIMILARLY THE EARTHWORKS SHOWN IN THE DRAWING ARE BASED ON LIMITED GROUND LEVEL INFORMATION AND SHOULD BE CONSIDERED INDICATIVE ONLY. IT SHOULD NOT BE RELIED UPON FOR ACCURACY AND MAY BE SUBJECT TO CHANGE AS DESIGNS DEVELOP.

LEGEND

- EARTHWORKS
- TOP OF SLOPE
 - BOTTOM OF SLOPE
 - NEW PUBLIC ROAD
 - NEW PRIVATE ACCESS LANE
 - TRAFFIC ISLAND
 - PROPOSED CLOSURE

PRELIMINARY

ISSUE/REVISION

I/R	DATE	DESCRIPTION
C	21/02/14	TITLEBLOCK AMENDED
B	21/10/13	MINOR AMENDMENTS
A	09/10/13	GENERAL UPDATE


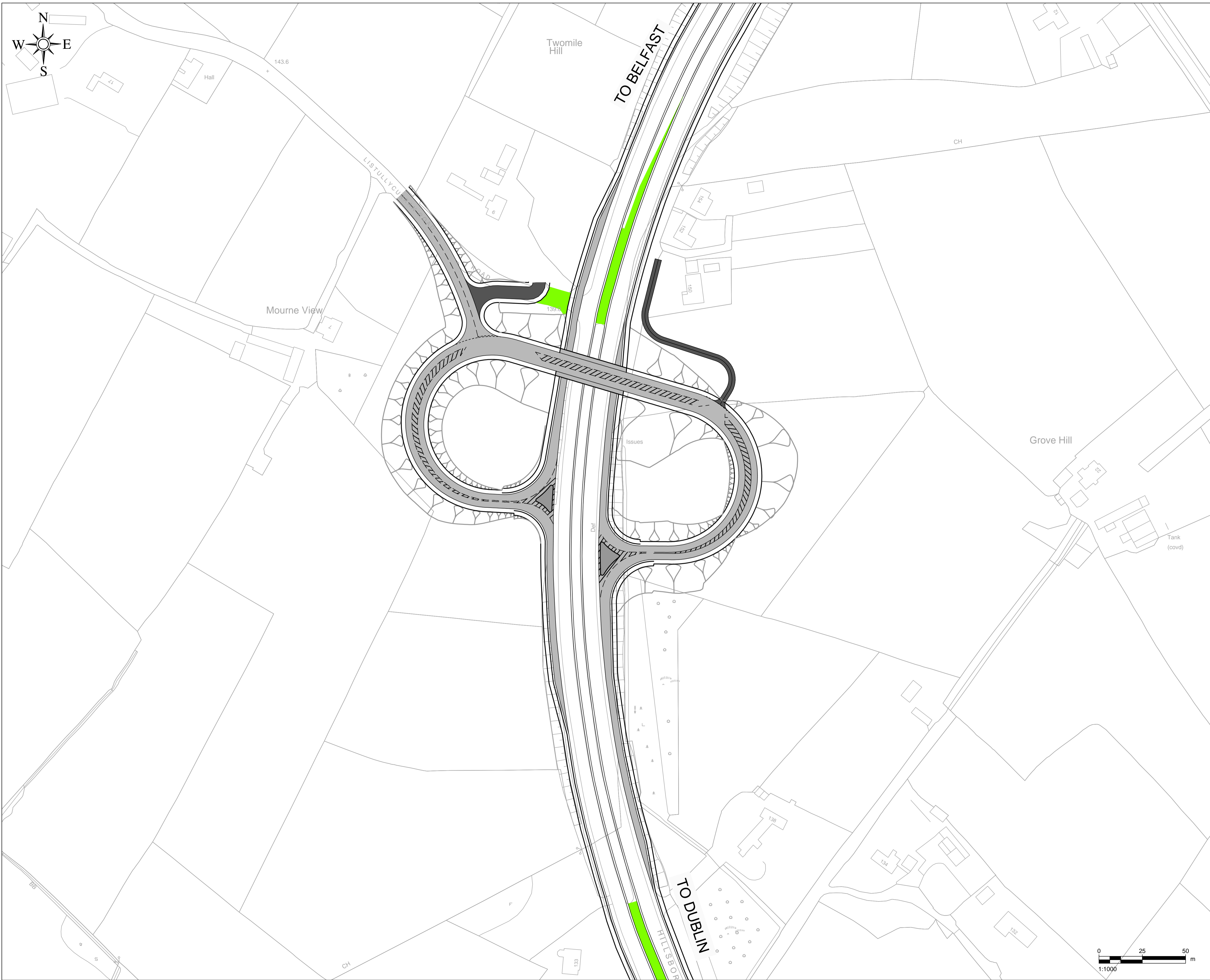
PROJECT NUMBER
 60050899

SHEET TITLE
 LISTULLYCURRAN RD/
 BALLYNAMULLAGH RD
 BROWN OPTION - MX MODEL

SHEET NUMBER
 60050899/C(94)L142

This drawing has been prepared for the use of AECOM's client. It may not be used, modified, reproduced or relied upon by third parties, except as agreed by AECOM or as required by law. AECOM accepts no responsibility, and denies any liability whatsoever, to any party that uses or relies on this drawing without AECOM's express written consent. Do not scale this document. All measurements must be obtained from the stated dimensions.

ISO A1 594x841mm
 Project Management Initials: Designer: SPB Checked: BMcE Approved: TJD
 List saved by: CARLINR(2014.07.08) List Plotted: 2014.07.09
 Filename: P:\UKBELF\TP\PROJECTS\TRANSPORT PLANNING - A1 JUNCTIONS PHASE 2\600 ACAD\02-SHEETS\C(94)L141 - L143 - LISTULLYCURRAN BACKNAMULLAGH JUNCTION OPTIONS DRAWINGS - MX - OS BASE.DWG



PROJECT
A1 JUNCTIONS
PHASE 2
CLIENT



CONSULTANT
 AECOM
 9th Floor
 The Clarence West Building
 2 Clarence Street West
 BELFAST
 BT2 7GP

NOTES / LEGEND

1. THE JUNCTION AND/OR ACCESS ARRANGEMENTS INDICATED IN THIS DRAWING ARE FOR ILLUSTRATIVE PURPOSES ONLY AND MAY BE SUBJECT TO CHANGE AS PART OF FURTHER DESIGN WORK. INCLUSION OF PRIVATE ACCESS ROADS IN THIS DRAWING DOES NOT INFER A COMMITMENT TO PROVIDE THE ACCESS ROADS, OR ANY PART THEREOF, TO THE LINE OR ARRANGEMENT INDICATED.
2. SIMILARLY THE EARTHWORKS SHOWN IN THE DRAWING ARE BASED ON LIMITED GROUND LEVEL INFORMATION AND SHOULD BE CONSIDERED INDICATIVE ONLY. IT SHOULD NOT BE RELIED UPON FOR ACCURACY AND MAY BE SUBJECT TO CHANGE AS DESIGNS DEVELOP.

LEGEND

TOP OF SLOPE

EARTHWORKS

BOTTOM OF SLOPE

NEW PUBLIC ROAD

NEW PRIVATE ACCESS LANE

TRAFFIC ISLAND

PROPOSED CLOSURE

PRELIMINARY

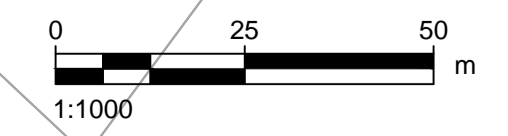
ISSUE/REVISION

I/R	DATE	DESCRIPTION
D	21/02/14	TITLE BLOCK AMENDED
C	15/01/14	ADDITION OF ACCESS LANE
B	21/10/13	MINOR AMENDMENTS
A	09/10/13	GENERAL UPDATE

PROJECT NUMBER
 60050899

SHEET TITLE
 LISTULLYCURRAN RD/
 BALLYNAMULLAGH RD
 BLUE OPTION - MX MODEL

SHEET NUMBER
 60050899/C(94)L141



This drawing has been prepared for the use of AECOM's client. It may not be used, modified, reproduced or relied upon by third parties, except as agreed by AECOM, or as required by law. AECOM accepts no responsibility, and denies any liability, whatsoever, to any party that uses or relies on this drawing without AECOM's express written consent. Do not scale this document. All measurements must be obtained from the stated dimensions.



NOTES / LEGEND

- NOTES
1. THE JUNCTION AND/OR ACCESS ARRANGEMENTS INDICATED IN THIS DRAWING ARE FOR ILLUSTRATIVE PURPOSES ONLY AND MAY BE SUBJECT TO CHANGE AS PART OF FURTHER DESIGN WORK. INCLUSION OF PRIVATE ACCESS ROADS IN THIS DRAWING DOES NOT INFER A COMMITMENT TO PROVIDE THE ACCESS ROADS, OR ANY PART THEREOF, TO THE LINE OR ARRANGEMENT INDICATED.
 2. SIMILARLY THE EARTHWORKS SHOWN IN THE DRAWING ARE BASED ON LIMITED GROUND LEVEL INFORMATION AND SHOULD BE CONSIDERED INDICATIVE ONLY. IT SHOULD NOT BE RELIED UPON FOR ACCURACY AND MAY BE SUBJECT TO CHANGE AS DESIGNS DEVELOP.

LEGEND

EARTHWORKS	TOP OF SLOPE	
	BOTTOM OF SLOPE	
NEW PUBLIC ROAD		
NEW PRIVATE ACCESS LANE		
TRAFFIC ISLAND		
PROPOSED CLOSURE		

PRELIMINARY

ISSUE/REVISION

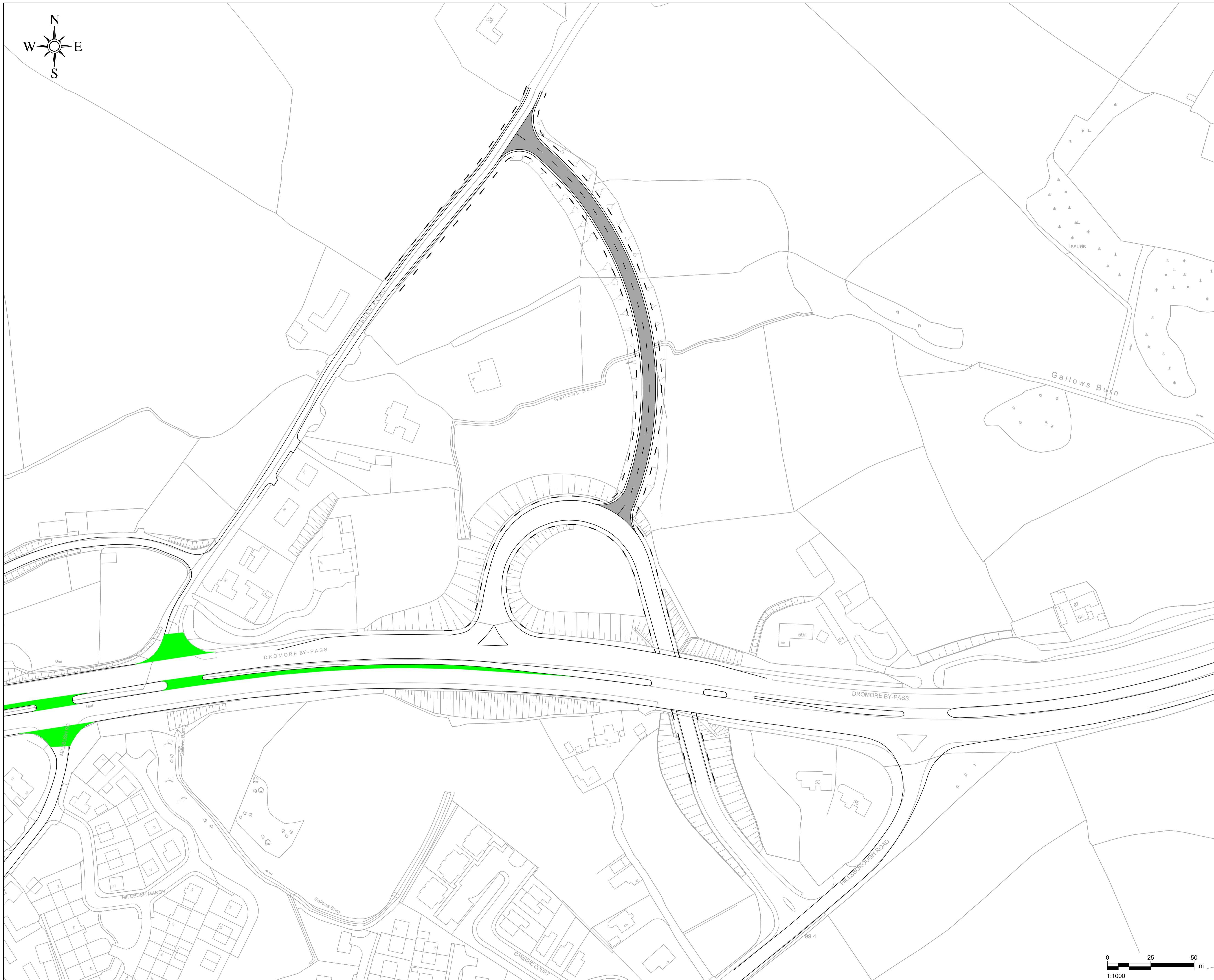

I/R	DATE	DESCRIPTION
D	21/02/14	TITLEBLOCK AMENDED
C	15/01/14	ADDITION OF ACCESS
B	21/10/13	MINOR AMENDMENTS
A	09/10/13	GENERAL UPDATE

PROJECT NUMBER
 60050899

SHEET TITLE
 LISTULLYCURRAN RD/
 BALLYNAMULLAGH RD
 BLUE OPTION - MX MODEL

SHEET NUMBER
 60050899/C(94)L141

This drawing has been prepared for the use of AECOM's client. It may not be used, modified, reproduced or relied upon by third parties, except as agreed by AECOM or as required by law. AECOM accepts no responsibility, and denies any liability whatsoever, to any party that uses or relies on this drawing without AECOM's express written consent. Do not scale this document. All measurements must be obtained from the stated dimensions.



PROJECT
A1 JUNCTIONS
PHASE 2
CLIENT



CONSULTANT
 AECOM
 9th Floor
 The Clarence West Building
 2 Clarence Street West
 BELFAST
 BT2 7GP

NOTES / LEGEND

1. THE JUNCTION AND/OR ACCESS ARRANGEMENT INDICATED IN THIS DRAWING IS FOR ILLUSTRATIVE PURPOSES ONLY AND MAY BE SUBJECT TO CHANGE AS PART OF FURTHER DESIGN WORK. INCLUSION OF ACCESS ROADS IN THIS DRAWING DOES NOT INFER A COMMITMENT TO PROVIDE THE ACCESS ROADS, OR ANY PART THEREOF, TO THE LINE OR ARRANGEMENT INDICATED.
2. SIMILARLY THE EARTHWORKS SHOWN IN THE DRAWING ARE BASED ON LIMITED GROUND LEVEL INFORMATION AND SHOULD BE CONSIDERED INDICATIVE ONLY. IT SHOULD NOT BE RELIED UPON FOR ACCURACY AND MAY BE SUBJECT TO CHANGE AS DESIGNS DEVELOP.

LEGEND

EARTHWORKS

TOP OF SLOPE

BOTTOM OF SLOPE

NEW PUBLIC ROAD

NEW PRIVATE ACCESS LANE

TRAFFIC ISLAND

PROPOSED CLOSURE

PRELIMINARY

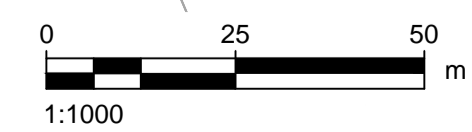
ISSUE/REVISION

I/R	DATE	DESCRIPTION
B	21/10/13	MINOR AMENDMENTS
A	09/10/13	GENERAL UPDATE

PROJECT NUMBER
 60050899

SHEET TITLE
 JUNCTION OPTIONS
 HILLSBOROUGH CGS/
 TO MILEBUSH ROAD

SHEET NUMBER
 60050899/C(94)L861



This drawing has been prepared for the use of AECOM's client. It may not be used, modified, reproduced or relied upon by third parties, except as agreed by AECOM or as required by law. AECOM accepts no responsibility, and denies any liability whatsoever, to any party that uses or relies on this drawing without AECOM's express written consent. Do not scale this document. All measurements must be obtained from the stated dimensions.



PROJECT
A1 JUNCTIONS
PHASE 2
CLIENT



CONSULTANT
 AECOM
 9th Floor
 The Clarence West Building
 2 Clarence Street West
 BELFAST
 BT2 7GP

NOTES / LEGEND

1. THE JUNCTION AND/OR ACCESS ARRANGEMENT INDICATED IN THIS DRAWING IS FOR ILLUSTRATIVE PURPOSES ONLY AND MAY BE SUBJECT TO CHANGE AS PART OF FURTHER DESIGN WORK. INCLUSION OF ACCESS ROADS IN THIS DRAWING DOES NOT INFER A COMMITMENT TO PROVIDE THE ACCESS ROADS, OR ANY PART THEREOF, TO THE LINE OR ARRANGEMENT INDICATED.
2. SIMILARLY THE EARTHWORKS SHOWN IN THE DRAWING ARE BASED ON LIMITED GROUND LEVEL INFORMATION AND SHOULD BE CONSIDERED INDICATIVE ONLY. IT SHOULD NOT BE RELIED UPON FOR ACCURACY AND MAY BE SUBJECT TO CHANGE AS DESIGNS DEVELOP.

LEGEND

TOP OF SLOPE

BOTTOM OF SLOPE

EARTHWORKS

NEW PUBLIC ROAD

NEW PRIVATE ACCESS LANE

TRAFFIC ISLAND

PROPOSED CLOSURE

PRELIMINARY

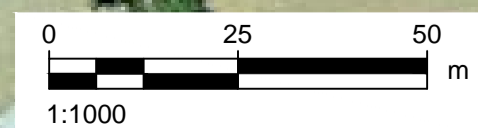
ISSUE/REVISION

I/R	DATE	DESCRIPTION
B	21/10/13	MINOR AMENDMENTS
A	09/10/13	GENERAL UPDATE

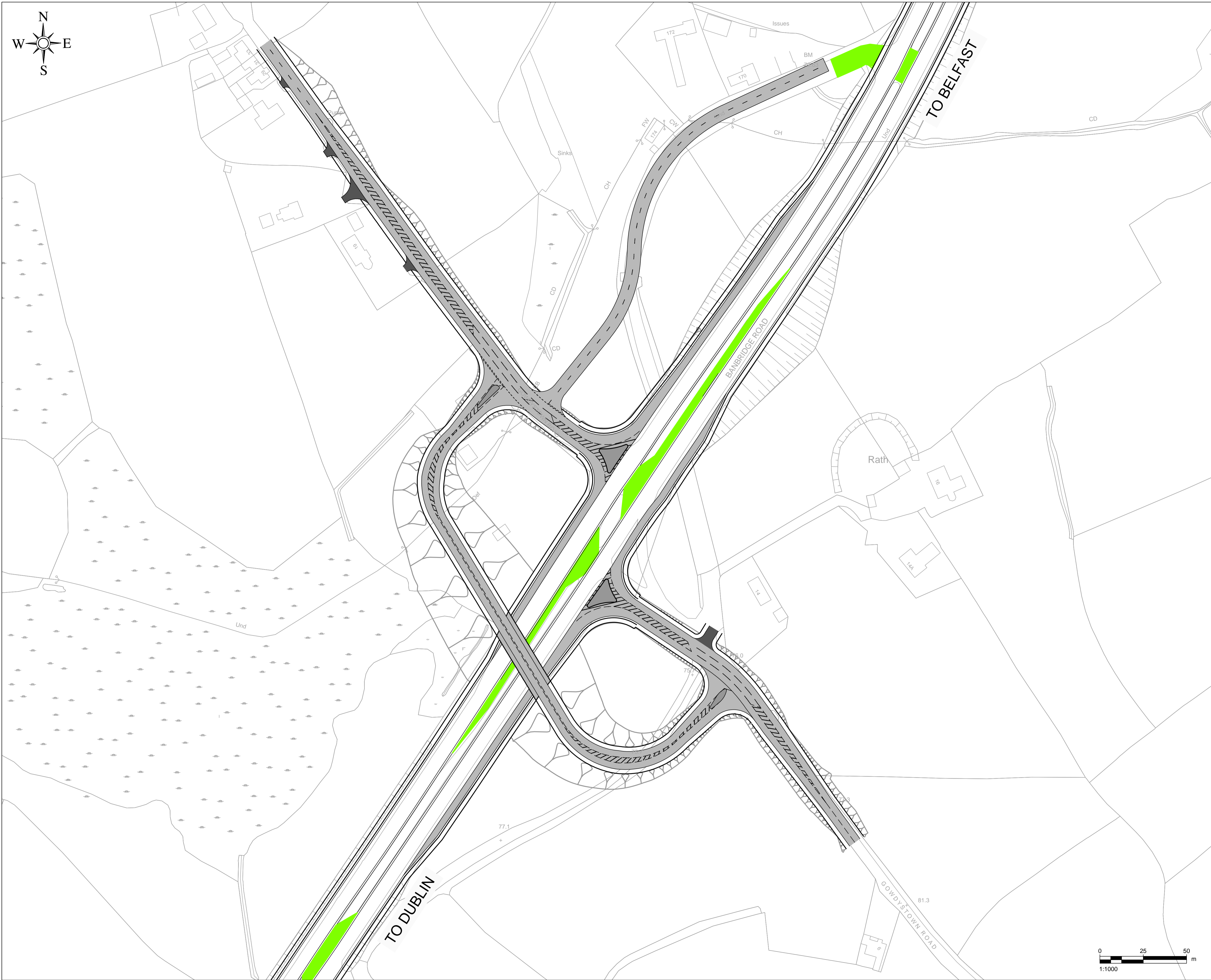

PROJECT NUMBER
60050899

SHEET TITLE
JUNCTION OPTIONS
HILLSBOROUGH CGSJ
TO MILEBUSH ROAD

SHEET NUMBER
60050899/C(94)L861



This drawing has been prepared for the use of AECOM's client. It may not be used, modified, reproduced or relied upon by third parties, except as agreed by AECOM or as required by law. AECOM accepts no responsibility, and denies any liability, whatsoever, to any party, that uses or relies on this drawing without AECOM's express written consent. All measurements must be obtained from the stated dimensions.



PROJECT
A1 JUNCTIONS
PHASE 2
CLIENT



CONSULTANT
 AECOM
 9th Floor
 The Clarence West Building
 2 Clarence Street West
 BELFAST
 BT2 7GP

NOTES / LEGEND

1. THE JUNCTIONS AND/OR ACCESS ARRANGEMENT INDICATED IN THIS DRAWING FOR ILLUSTRATIVE PURPOSES ONLY AND MAY BE SUBJECT TO CHANGE AS PART OF FURTHER DESIGN WORK. INCLUSION OF ACCESS ROADS IN THIS DRAWING DOES NOT INFER A COMMITMENT TO PROVIDE THE ACCESS ROADS, OR ANY PART THEREOF, TO THE LINE OR ARRANGEMENT INDICATED.
2. SIMILARLY THE EARTHWORKS SHOWN IN THE DRAWING ARE BASED ON LIMITED GROUND LEVEL INFORMATION AND SHOULD BE CONSIDERED INDICATIVE ONLY. IT SHOULD NOT BE RELIED UPON FOR ACCURACY AND MAY BE SUBJECT TO CHANGE AS DESIGNS DEVELOP.

LEGEND

	TOP OF SLOPE	
	BOTTOM OF SLOPE	
NEW PUBLIC ROAD		
NEW PRIVATE ACCESS LANE		
TRAFFIC ISLAND		
PROPOSED CLOSURE		

PRELIMINARY

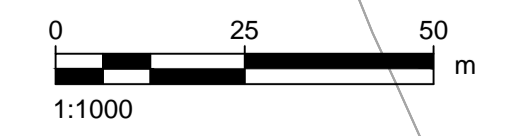
ISSUE/REVISION

I/R	DATE	DESCRIPTION
B	21/10/13	MINOR AMENDMENTS
A	09/10/13	GENERAL UPDATE

PROJECT NUMBER
 60050899

SHEET TITLE
 GOWDYSTOWN RD
 PINK OPTION - MX MODEL

SHEET NUMBER
 60050899/C(94)L243



This drawing has been prepared for the use of AECOM's client. It may not be used, modified, reproduced or relied upon by third parties, except as agreed by AECOM, or as required by law. AECOM accepts no responsibility, and denies any liability, whatsoever, to any party that uses or relies on this drawing without AECOM's express written consent. Do not scale this document. All measurements must be obtained from the stated dimensions.



PROJECT
A1 JUNCTIONS
 PHASE 2
 CLIENT



CONSULTANT
 AECOM
 9th Floor
 The Clarence West Building
 2 Clarence Street West
 BELFAST
 BT2 7GP

NOTES / LEGEND

1. THE JUNCTIONS AND/OR ACCESS ARRANGEMENT INDICATED IN THIS DRAWING IS FOR ILLUSTRATIVE PURPOSES ONLY AND MAY BE SUBJECT TO CHANGE AS PART OF FURTHER DESIGN WORK. INCLUSION OF ACCESS ROADS IN THIS DRAWING DOES NOT IMPLY A COMMITMENT TO PROVIDE THE ACCESS ROADS, OR ANY PART THEREOF, TO THE LINE OR ARRANGEMENT INDICATED.
2. SIMILARLY THE EARTHWORKS SHOWN IN THE DRAWING ARE BASED ON LIMITED GROUND LEVEL INFORMATION AND SHOULD BE CONSIDERED INDICATIVE ONLY. IT SHOULD NOT BE RELIED UPON FOR ACCURACY AND MAY BE SUBJECT TO CHANGE AS DESIGNS DEVELOP.

LEGEND

EARTHWORKS	TOP OF SLOPE	
	BOTTOM OF SLOPE	
NEW PUBLIC ROAD		
NEW PRIVATE ACCESS LANE		
TRAFFIC ISLAND		
PROPOSED CLOSURE		

PRELIMINARY

ISSUE/REVISION

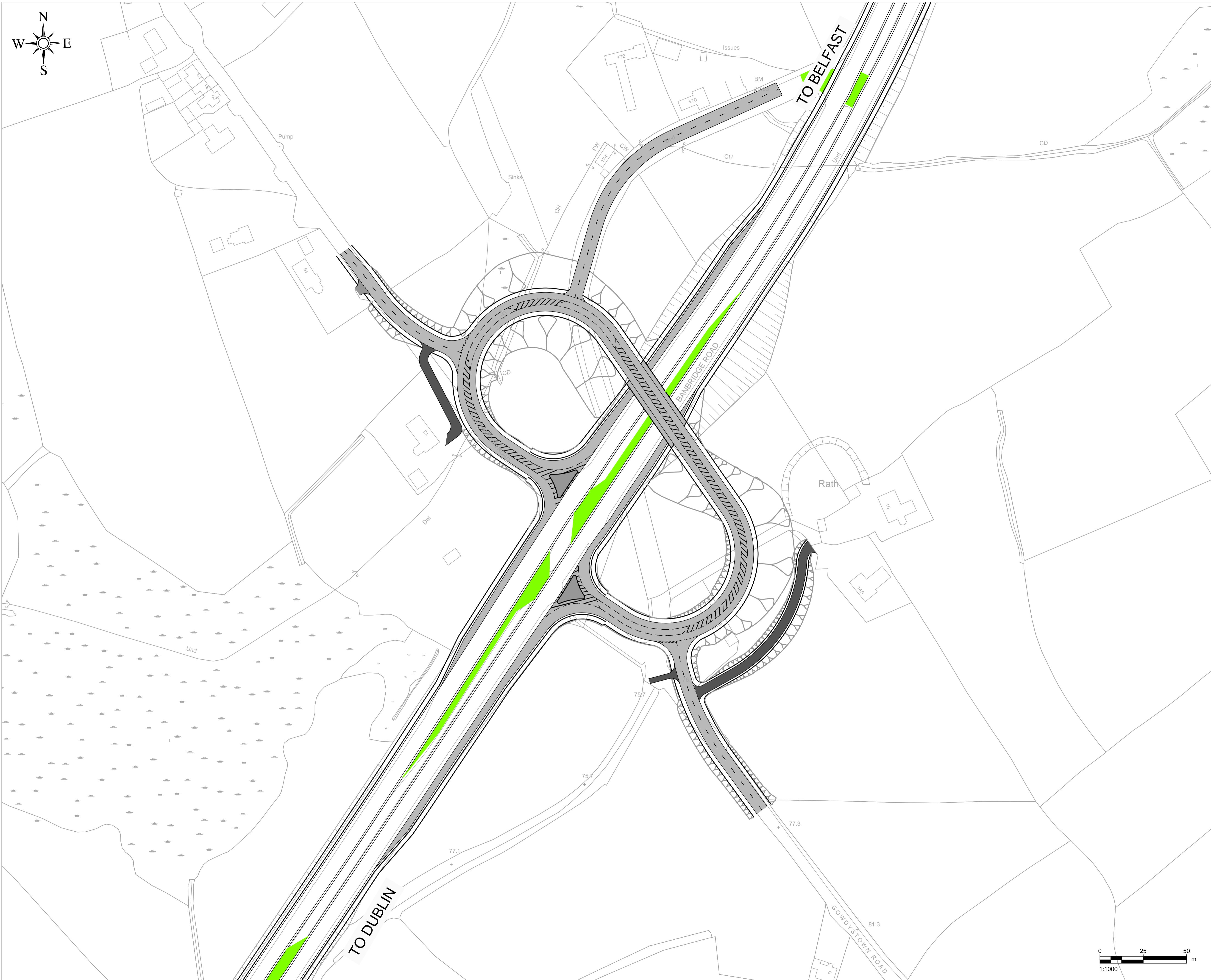
I/R	DATE	DESCRIPTION
B	21/10/13	MINOR AMENDMENTS
A	09/10/13	GENERAL UPDATE

PROJECT NUMBER
 60050899

SHEET TITLE
 GOWDYSTOWN RD
 PINK OPTION - MX MODEL

SHEET NUMBER
 60050899/C(94)L243

This drawing has been prepared for the use of AECOM's client. It may not be used, modified, reproduced, or relied upon by third parties, except as agreed by AECOM or as required by law. AECOM accepts no responsibility, and denies any liability, whatsoever, to any party that uses or relies on this drawing without AECOM's express written consent. Do not scale this document. All measurements must be obtained from the stated dimensions.



CONSULTANT
 AECOM
 9th Floor
 The Clarence West Building
 2 Clarence Street West
 BELFAST
 BT2 7GP

NOTES / LEGEND

1. THE JUNCTIONS AND/OR ACCESS ARRANGEMENT INDICATED IN THIS DRAWING FOR ILLUSTRATIVE PURPOSES ONLY AND MAY BE SUBJECT TO CHANGE AS PART OF FURTHER DESIGN WORK. INCLUSION OF ACCESS ROADS IN THIS DRAWING DOES NOT INFER A COMMITMENT TO PROVIDE THE ACCESS ROADS, OR ANY PART THEREOF, TO THE LINE OR ARRANGEMENT INDICATED.
2. SIMILARLY THE EARTHWORKS SHOWN IN THE DRAWING ARE BASED ON LIMITED GROUND LEVEL INFORMATION AND SHOULD BE CONSIDERED INDICATIVE ONLY. IT SHOULD NOT BE RELIED UPON FOR ACCURACY AND MAY BE SUBJECT TO CHANGE AS DESIGNS DEVELOP.

LEGEND

TOP OF SLOPE	
BOTTOM OF SLOPE	
NEW PUBLIC ROAD	
NEW PRIVATE ACCESS LANE	
TRAFFIC ISLAND	
PROPOSED CLOSURE	

PRELIMINARY

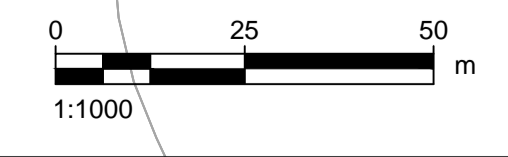
ISSUE/REVISION

I/R	DATE	DESCRIPTION
B	21/10/13	MINOR AMENDMENTS
A	09/10/13	GENERAL UPDATE

PROJECT NUMBER
 60050899

SHEET TITLE
 GOWDYSTOWN RD
 GREEN OPTION - MX MODEL

SHEET NUMBER
 60050899/C(94)L241



This drawing has been prepared for the use of AECOM's client. It may not be used, modified, reproduced or relied upon by third parties, except as agreed by AECOM, or as required by law. AECOM accepts no responsibility, and denies any liability, whatsoever, to any party that uses or relies on this drawing without AECOM's express written consent. Do not scale this document. All measurements must be obtained from the stated dimensions.



PROJECT
A1 JUNCTIONS
 PHASE 2
 CLIENT

ROADS Service



CONSULTANT

AECOM
 9th Floor
 The Clarence West Building
 2 Clarence Street West
 BELFAST
 BT2 7GP

NOTES / LEGEND

1. THE JUNCTIONS AND/OR ACCESS ARRANGEMENT INDICATED IN THIS DRAWING IS FOR ILLUSTRATIVE PURPOSES ONLY AND MAY BE SUBJECT TO CHANGE AS PART OF FURTHER DESIGN WORK. INCLUSION OF ACCESS ROADS IN THIS DRAWING DOES NOT INFER A COMMITMENT TO PROVIDE THE ACCESS ROADS, OR ANY PART THEREOF, TO THE LINE OR ARRANGEMENT INDICATED.
2. SIMILARLY THE EARTHWORKS SHOWN IN THE DRAWING ARE BASED ON LIMITED GROUND LEVEL INFORMATION AND SHOULD BE CONSIDERED INDICATIVE ONLY. IT SHOULD NOT BE RELIED UPON FOR ACCURACY AND MAY BE SUBJECT TO CHANGE AS DESIGNS DEVELOP.

LEGEND

- TOP OF SLOPE
- BOTTOM OF SLOPE
- EARTHWORKS
- NEW PUBLIC ROAD
- NEW PRIVATE ACCESS LANE
- TRAFFIC ISLAND
- PROPOSED CLOSURE

PRELIMINARY

ISSUE/REVISION

I/R	DATE	DESCRIPTION
B	21/10/13	MINOR AMENDMENTS
A	09/10/13	GENERAL UPDATE

PROJECT NUMBER

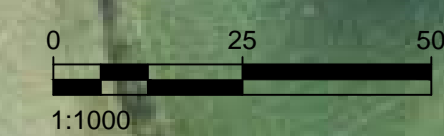
60050899

SHEET TITLE

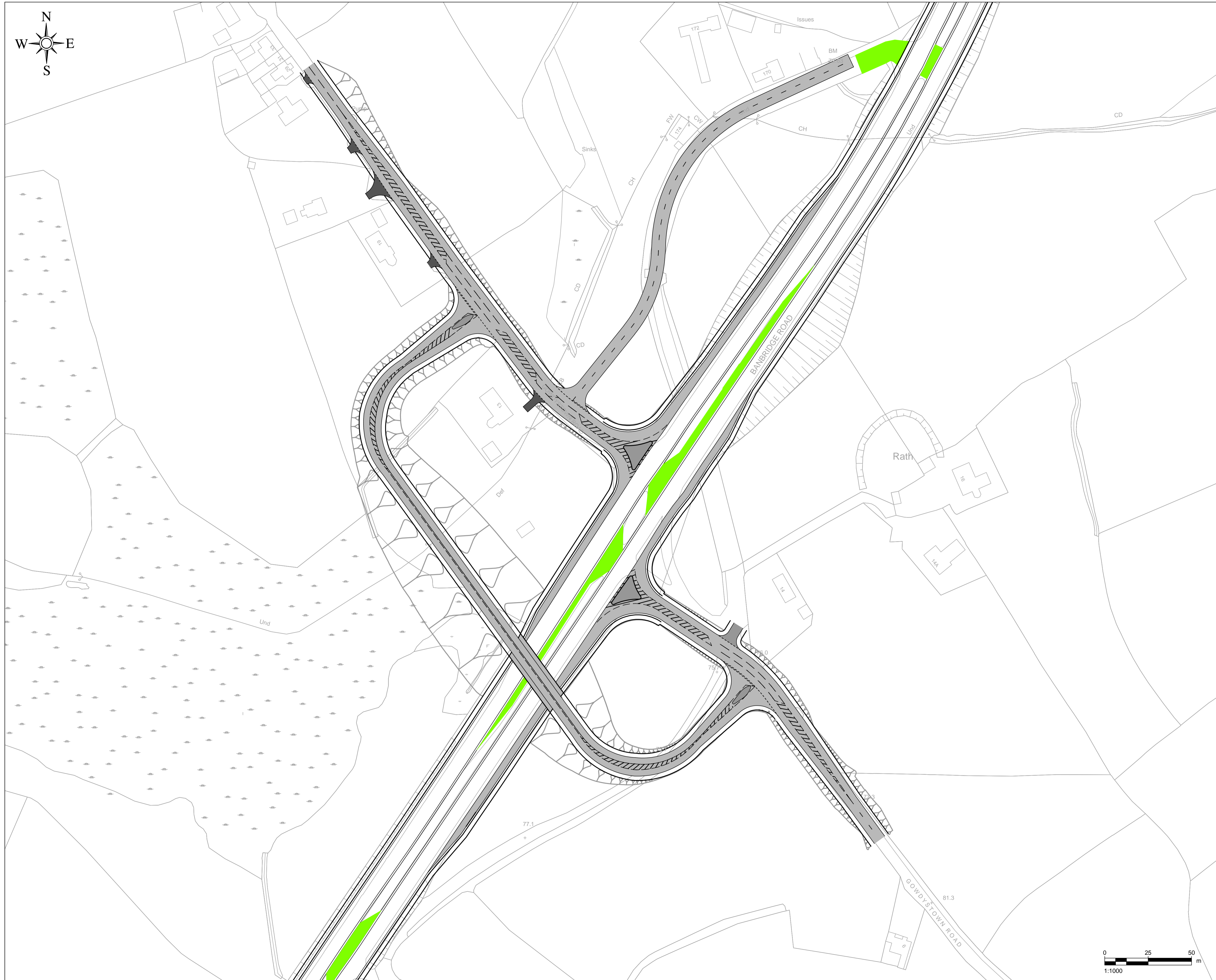

GOWDYSTOWN RD
 GREEN OPTION - MX MODEL

SHEET NUMBER

60050899/C(94)L241



This drawing has been prepared for the use of AECOM's client. It may not be used, modified, reproduced, or relied upon by third parties, except as agreed by AECOM or as required by law. AECOM accepts no responsibility, and denies any liability, whatsoever, to any party that uses or relies on this drawing without AECOM's express written consent. All measurements must be obtained from the stated dimensions.



PROJECT
A1 JUNCTIONS
PHASE 2
CLIENT



CONSULTANT
 AECOM
 9th Floor
 The Clarence West Building
 2 Clarence Street West
 BELFAST
 BT2 7GP

NOTES / LEGEND

1. THE JUNCTIONS AND/OR ACCESS ARRANGEMENT INDICATED IN THIS DRAWING FOR ILLUSTRATIVE PURPOSES ONLY AND MAY BE SUBJECT TO CHANGE AS PART OF FURTHER DESIGN WORK. INCLUSION OF ACCESS ROADS IN THIS DRAWING DOES NOT INFER A COMMITMENT TO PROVIDE THE ACCESS ROADS, OR ANY PART THEREOF, TO THE LINE OR ARRANGEMENT INDICATED.
2. SIMILARLY THE EARTHWORKS SHOWN IN THE DRAWING ARE BASED ON LIMITED GROUND LEVEL INFORMATION AND SHOULD BE CONSIDERED INDICATIVE ONLY. IT SHOULD NOT BE RELIED UPON FOR ACCURACY AND MAY BE SUBJECT TO CHANGE AS DESIGNS DEVELOP.

LEGEND

TOP OF SLOPE	
BOTTOM OF SLOPE	
NEW PUBLIC ROAD	
NEW PRIVATE ACCESS LANE	
TRAFFIC ISLAND	
PROPOSED CLOSURE	

PRELIMINARY

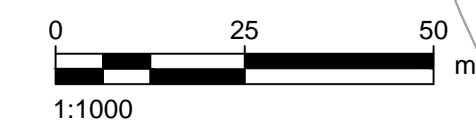
ISSUE/REVISION

I/R	DATE	DESCRIPTION
B	21/10/13	MINOR AMENDMENTS
A	09/10/13	GENERAL UPDATE

PROJECT NUMBER
 60050899

SHEET TITLE
 GOWDYSTOWN RD
 PURPLE OPTION - MX MODEL

SHEET NUMBER
 60050899/C(94)L242



This drawing has been prepared for the use of AECOM's client. It may not be used, modified, reproduced or relied upon by third parties, except as agreed by AECOM, or as required by law. AECOM accepts no responsibility, and denies any liability, whatsoever, to any party that uses or relies on this drawing without AECOM's express written consent. Do not scale this document. All measurements must be obtained from the stated dimensions.



PROJECT
A1 JUNCTIONS
 PHASE 2
 CLIENT



CONSULTANT
 AECOM
 9th Floor
 The Clarence West Building
 2 Clarence Street West
 BELFAST
 BT2 7GP

NOTES / LEGEND

1. THE JUNCTIONS AND/OR ACCESS ARRANGEMENT INDICATED IN THIS DRAWING FOR ILLUSTRATIVE PURPOSES ONLY AND MAY BE SUBJECT TO CHANGE AS PART OF FURTHER DESIGN WORK. INCLUSION OF ACCESS ROADS IN THIS DRAWING DOES NOT INFER A COMMITMENT TO PROVIDE THE ACCESS ROADS, OR ANY PART THEREOF, TO THE LINE OR ARRANGEMENT INDICATED.
2. SIMILARLY THE EARTHWORKS SHOWN IN THE DRAWING ARE BASED ON LIMITED GROUND LEVEL INFORMATION AND SHOULD BE CONSIDERED INDICATIVE ONLY. IT SHOULD NOT BE RELIED UPON FOR ACCURACY AND MAY BE SUBJECT TO CHANGE AS DESIGNS DEVELOP.

LEGEND

EARTHWORKS	TOP OF SLOPE	
	BOTTOM OF SLOPE	
NEW PUBLIC ROAD		
NEW PRIVATE ACCESS LANE		
TRAFFIC ISLAND		
PROPOSED CLOSURE		

PRELIMINARY

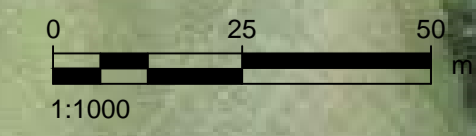
ISSUE/REVISION

I/R	DATE	DESCRIPTION
B	21/10/13	MINOR AMENDMENTS
A	09/10/13	GENERAL UPDATE

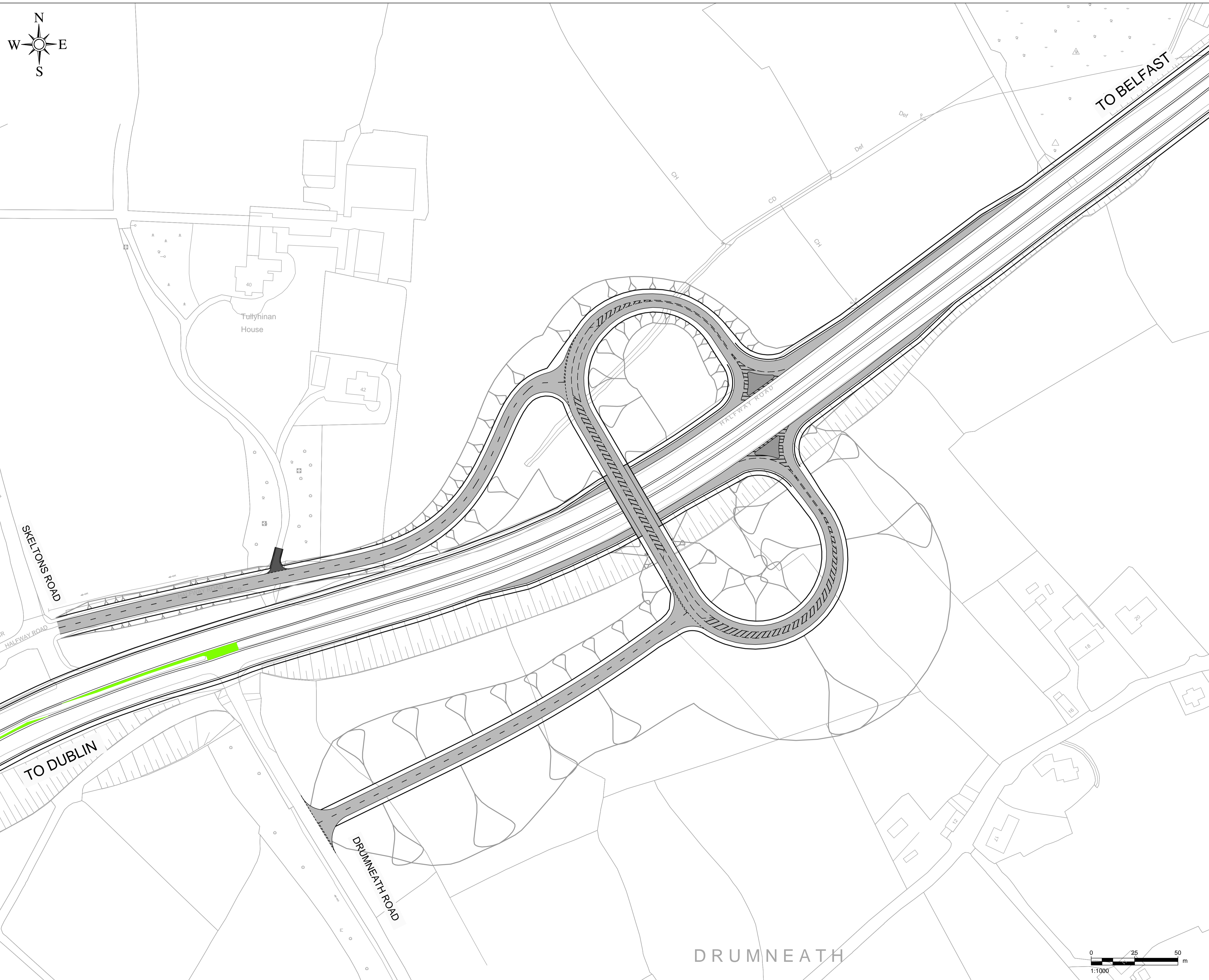
PROJECT NUMBER
 60050899

SHEET TITLE
 GOWDYSTOWN RD
 PURPLE OPTION - MX MODEL

SHEET NUMBER
 60050899/C(94)L242



This drawing has been prepared for the use of AECOM's client. It may not be used, modified, reproduced, or relied upon by third parties, except as agreed by AECOM or as required by law. AECOM accepts no responsibility, and denies any liability, whatsoever, to any party that uses or relies on this drawing without AECOM's express written consent. Do not scale this document. All measurements must be obtained from the stated dimensions.



PROJECT
A1 JUNCTIONS
PHASE 2
CLIENT



CONSULTANT
 AECOM
 9th Floor
 The Clarence West Building
 2 Clarence Street West
 BELFAST
 BT2 7GP

NOTES / LEGEND

1. THE JUNCTIONS AND/OR ACCESS ARRANGEMENT INDICATED IN THIS DRAWINGS FOR ILLUSTRATIVE PURPOSES ONLY AND MAY BE SUBJECT TO CHANGE AS PART OF FURTHER DESIGN WORK. INCLUSION OF ACCESS ROADS IN THIS DRAWING DOES NOT INFER A COMMITMENT TO PROVIDE THE ACCESS ROADS, OR ANY PART THEREOF, TO THE LINE OR ARRANGEMENT INDICATED.
2. SIMILARLY THE EARTHWORKS SHOWN IN THE DRAWING ARE BASED ON LIMITED GROUND LEVEL INFORMATION AND SHOULD BE CONSIDERED INDICATIVE ONLY. IT SHOULD NOT BE RELIED UPON FOR ACCURACY AND MAY BE SUBJECT TO CHANGE AS DESIGNS DEVELOP.

LEGEND

EARTHWORKS	TOP OF SLOPE	
	BOTTOM OF SLOPE	
NEW PUBLIC ROAD		
NEW PRIVATE ACCESS LANE		
TRAFFIC ISLAND		
PROPOSED CLOSURE		

PRELIMINARY

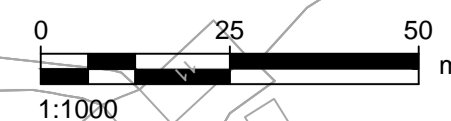
ISSUE/REVISION	DATE	DESCRIPTION
C	21.02.14	TITLE BLOCK AMENDMENT
B	21.10.13	MINOR AMENDMENTS
A	08.10.13	GENERAL UPDATE
I/R	DATE	DESCRIPTION

PROJECT NUMBER
 60050899


SHEET TITLE
 SKELTONS RD/DRUMNEATH RD
 CYAN OPTION - MX MODEL

SHEET NUMBER
 60050899/C(94)L343

DRUMNEATH



This drawing has been prepared for the use of AECOM's client. It may not be used, modified, reproduced or relied upon by third parties, except as agreed by AECOM or as required by law. AECOM accepts no responsibility, and denies any liability, whatsoever, to any party that uses or relies on this drawing without AECOM's express written consent. Do not scale this document. All measurements must be obtained from the stated dimensions.



PROJECT
A1 JUNCTIONS
PHASE 2
 CLIENT



CONSULTANT
 AECOM
 9th Floor
 The Clarence West Building
 2 Clarence Street West
 BELFAST
 BT2 7GP

NOTES / LEGEND

1. THE JUNCTIONS AND/OR ACCESS ARRANGEMENT INDICATED IN THIS DRAWINGS FOR ILLUSTRATIVE PURPOSES ONLY AND MAY BE SUBJECT TO CHANGE AS PART OF FURTHER DESIGN WORK. INCLUSION OF ACCESS ROADS IN THIS DRAWING DOES NOT INFER A COMMITMENT TO PROVIDE THE ACCESS ROADS, OR ANY PART THEREOF, TO THE LINE OR ARRANGEMENT INDICATED.
2. SIMILARLY THE EARTHWORKS SHOWN IN THE DRAWING ARE BASED ON LIMITED GROUND LEVEL INFORMATION AND SHOULD BE CONSIDERED INDICATIVE ONLY. IT SHOULD NOT BE RELIED UPON FOR ACCURACY AND MAY BE SUBJECT TO CHANGE AS DESIGNS DEVELOP.

LEGEND

EARTHWORKS	TOP OF SLOPE	
	BOTTOM OF SLOPE	
NEW PUBLIC ROAD		
NEW PRIVATE ACCESS LANE		
TRAFFIC ISLAND		
PROPOSED CLOSURE		

PRELIMINARY

ISSUE/REVISION

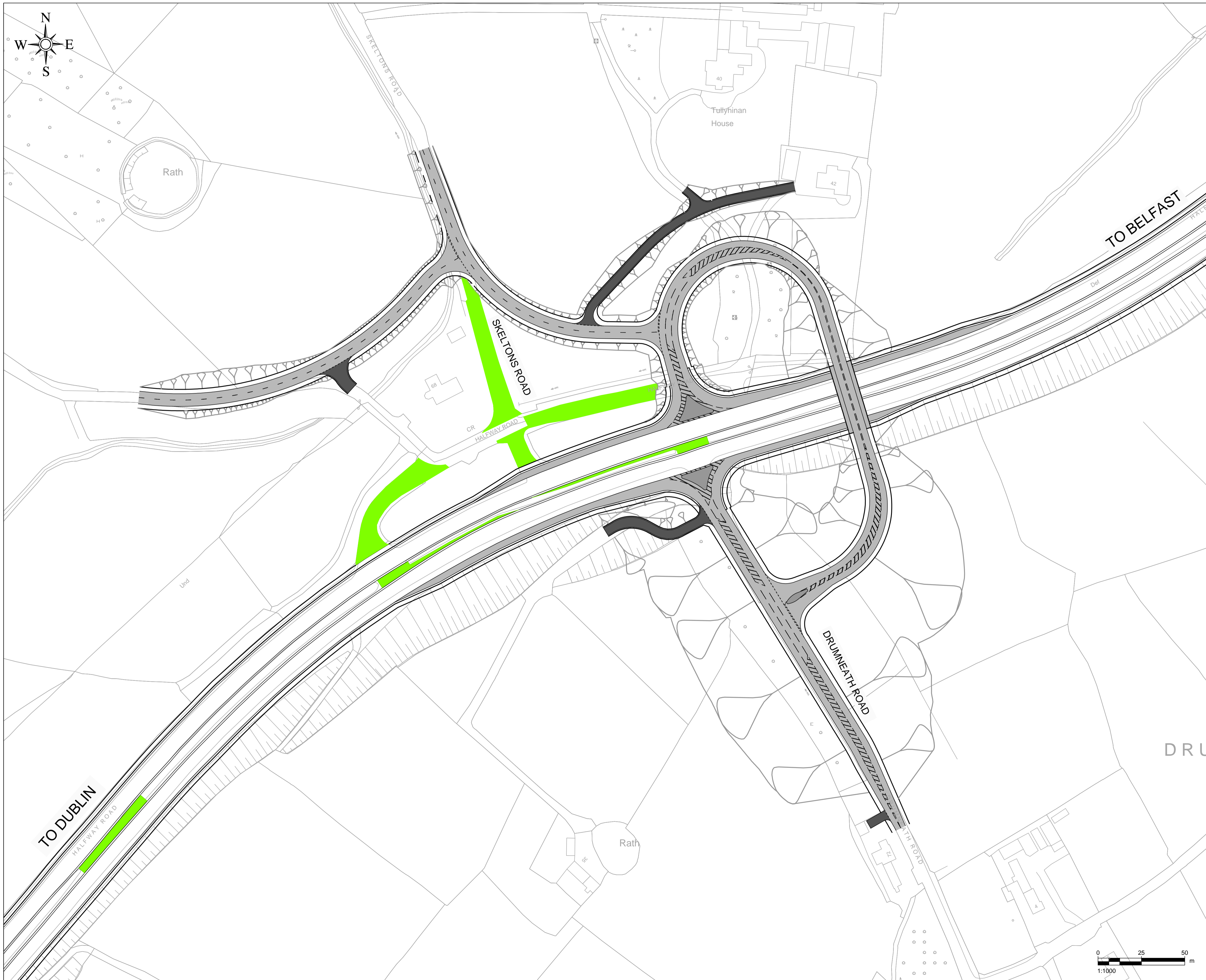
NO	DATE	DESCRIPTION
C	21.02.14	TITLE BLOCK AMENDMENT
B	21.10.13	MINOR AMENDMENTS
A	09.10.13	GENERAL UPDATE
I/R	DATE	DESCRIPTION

PROJECT NUMBER
 60050899

SHEET TITLE
 SKELTONS RD/DRUMNEATH RD
 CYAN OPTION - MX MODEL

SHEET NUMBER
 60050899/C(94)L343

This drawing has been prepared for the use of AECOM's client. It may not be used, modified, reproduced or relied upon by third parties, except as agreed by AECOM or as required by law. AECOM accepts no responsibility, and denies any liability, whatsoever, to any party that uses or relies on this drawing without AECOM's express written consent. Do not scale this document. All measurements must be obtained from the stated dimensions.



PROJECT
A1 JUNCTIONS
PHASE 2
CLIENT



CONSULTANT
 AECOM
 9th Floor
 The Clarence West Building
 2 Clarence Street West
 BELFAST
 BT2 7GP

NOTES / LEGEND

1. THE JUNCTIONS AND/OR ACCESS ARRANGEMENT INDICATED IN THIS DRAWING FOR ILLUSTRATIVE PURPOSES ONLY AND MAY BE SUBJECT TO CHANGE AS PART OF FURTHER DESIGN WORK. INCLUSION OF ACCESS ROADS IN THIS DRAWING DOES NOT INFER A COMMITMENT TO PROVIDE THE ACCESS ROADS, OR ANY PART THEREOF, TO THE LINE OR ARRANGEMENT INDICATED.
2. SIMILARLY THE EARTHWORKS SHOWN IN THE DRAWING ARE BASED ON LIMITED GROUND LEVEL INFORMATION AND SHOULD BE CONSIDERED INDICATIVE ONLY. IT SHOULD NOT BE RELIED UPON FOR ACCURACY AND MAY BE SUBJECT TO CHANGE AS DESIGNS DEVELOP.

LEGEND

EARTHWORKS	TOP OF SLOPE	
	BOTTOM OF SLOPE	
NEW PUBLIC ROAD		
NEW PRIVATE ACCESS LANE		
TRAFFIC ISLAND		
PROPOSED CLOSURE		

PRELIMINARY

ISSUE/REVISION

NO	DATE	DESCRIPTION
C	21.02.14	TITLE BLOCK AMENDMENT
B	21.10.13	MINOR AMENDMENTS
A	09.10.13	GENERAL UPDATE
I/R	DATE	DESCRIPTION

PROJECT NUMBER
 60050899

SHEET TITLE
 SKELTONS RD/DRUMNEATH RD
 GREEN OPTION - MX MODEL

SHEET NUMBER
 60050899/C(94)L341

This drawing has been prepared for the use of AECOM's client. It may not be used, modified, reproduced or relied upon by third parties, except as agreed by AECOM or as required by law. AECOM accepts no responsibility, and denies any liability, whatsoever, to any party that uses or relies on this drawing without AECOM's express written consent. Do not scale this document. All measurements must be obtained from the stated dimensions.



NOTES / LEGEND

1. THE JUNCTIONS AND/OR ACCESS ARRANGEMENT INDICATED IN THIS DRAWING IS FOR ILLUSTRATIVE PURPOSES ONLY AND MAY BE SUBJECT TO CHANGE AS PART OF FURTHER DESIGN WORK. INCLUSION OF ACCESS ROADS IN THIS DRAWING DOES NOT INFER A COMMITMENT TO PROVIDE THE ACCESS ROADS, OR ANY PART THEREOF, TO THE LINE OR ARRANGEMENT INDICATED.

2. SIMILARLY THE EARTHWORKS SHOWN IN THE DRAWING ARE BASED ON LIMITED GROUND LEVEL INFORMATION AND SHOULD BE CONSIDERED INDICATIVE ONLY. IT SHOULD NOT BE RELIED UPON FOR ACCURACY AND MAY BE SUBJECT TO CHANGE AS DESIGNS DEVELOP.

LEGEND

EARTHWORKS	TOP OF SLOPE	
	BOTTOM OF SLOPE	
NEW PUBLIC ROAD		
NEW PRIVATE ACCESS LANE		
TRAFFIC ISLAND		
PROPOSED CLOSURE		

PRELIMINARY

ISSUE/REVISION

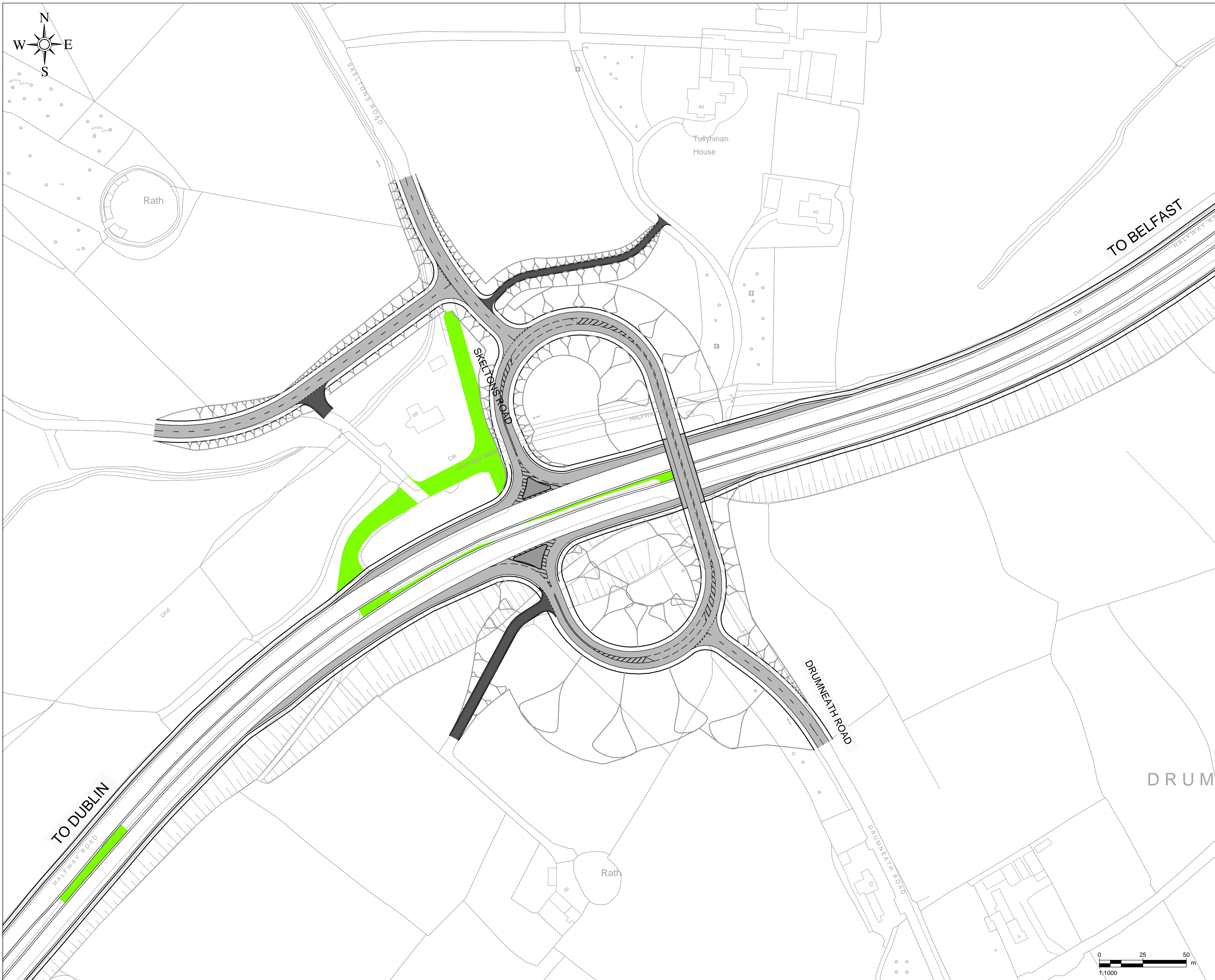
NO.	DATE	DESCRIPTION
C	21.02.14	TITLE BLOCK AMENDMENT
B	21.10.13	MINOR AMENDMENTS
A	09.10.13	GENERAL UPDATE
I/R	DATE	DESCRIPTION

PROJECT NUMBER
 60050899

SHEET TITLE
 SKELTONS RD/DRUMNEATH RD
 GREEN OPTION - MX MODEL

SHEET NUMBER
 60050899/C(94)L341

This drawing has been prepared for the use of AECOM's client. It may not be used, modified, reproduced or relied upon by third parties, except as agreed by AECOM or as required by law. AECOM accepts no responsibility, and denies any liability, whatsoever, to any party that uses or relies on this drawing without AECOM's express written consent. Do not scale this document. All measurements must be obtained from the stated dimensions.



PROJECT
A1 JUNCTIONS
PHASE 2
CLIENT



CONSULTANT
 AECOM
 9th Floor
 The Clarence West Building
 2 Clarence Street West
 BELFAST
 BT2 7GP

NOTES / LEGEND

1. THE JUNCTIONS AND/OR ACCESS ARRANGEMENT INDICATED IN THIS DRAWING IS FOR ILLUSTRATIVE PURPOSES ONLY AND MAY BE SUBJECT TO CHANGE AS PART OF FURTHER DESIGN WORK. INCLUSION OF ACCESS ROADS IN THIS DRAWING DOES NOT INFER A COMMITMENT TO PROVIDE THE ACCESS ROADS, OR ANY PART THEREOF, TO THE LINE OR ARRANGEMENT INDICATED.
2. SIMILARLY THE EARTHWORKS SHOWN IN THE DRAWING ARE BASED ON LIMITED GROUND LEVEL INFORMATION AND SHOULD BE CONSIDERED INDICATIVE ONLY. IT SHOULD NOT BE RELIED UPON FOR ACCURACY AND MAY BE SUBJECT TO CHANGE AS DESIGNS DEVELOP.

LEGEND

EARTHWORKS	TOP OF SLOPE	
	BOTTOM OF SLOPE	
NEW PUBLIC ROAD		
NEW PRIVATE ACCESS LANE		
TRAFFIC ISLAND		
PROPOSED CLOSURE		

PRELIMINARY

ISSUE/REVISION

I/R	DATE	DESCRIPTION
C	21.02.14	TITLE BLOCK AMENDMENT
B	21.10.13	MINOR AMENDMENTS
A	09.10.13	GENERAL UPDATE

PROJECT NUMBER
 60050899

SHEET TITLE
 SKELTONS RD/DRUMNEATH RD
 PURPLE OPTION - MX MODEL

SHEET NUMBER
 60050899/C(94)L342

This drawing has been prepared for the use of AECOM's client. It may not be used, modified, reproduced or relied upon by third parties, except as agreed by AECOM, or as required by law. AECOM accepts no responsibility, and denies any liability whatsoever, to any party that uses or relies on this drawing without AECOM's express written consent. Do not scale this document. All measurements must be obtained from the stated dimensions.



- NOTES / LEGEND
1. THE JUNCTIONS AND/OR ACCESS ARRANGEMENT INDICATED IN THIS DRAWING IS FOR ILLUSTRATIVE PURPOSES ONLY AND MAY BE SUBJECT TO CHANGE AS PART OF FURTHER DESIGN WORK. INCLUSION OF ACCESS ROADS IN THIS DRAWING DOES NOT INFER A COMMITMENT TO PROVIDE THE ACCESS ROADS, OR ANY PART THEREOF, TO THE LINE OR ARRANGEMENT INDICATED.
 2. SIMILARLY THE EARTHWORKS SHOWN IN THE DRAWING ARE BASED ON LIMITED GROUND LEVEL INFORMATION AND SHOULD BE CONSIDERED INDICATIVE ONLY. IT SHOULD NOT BE RELIED UPON FOR ACCURACY AND MAY BE SUBJECT TO CHANGE AS DESIGNS DEVELOP.

LEGEND

EARTHWORKS	TOP OF SLOPE	
	BOTTOM OF SLOPE	
NEW PUBLIC ROAD		
NEW PRIVATE ACCESS LANE		
TRAFFIC ISLAND		
PROPOSED CLOSURE		

PRELIMINARY

ISSUE/REVISION

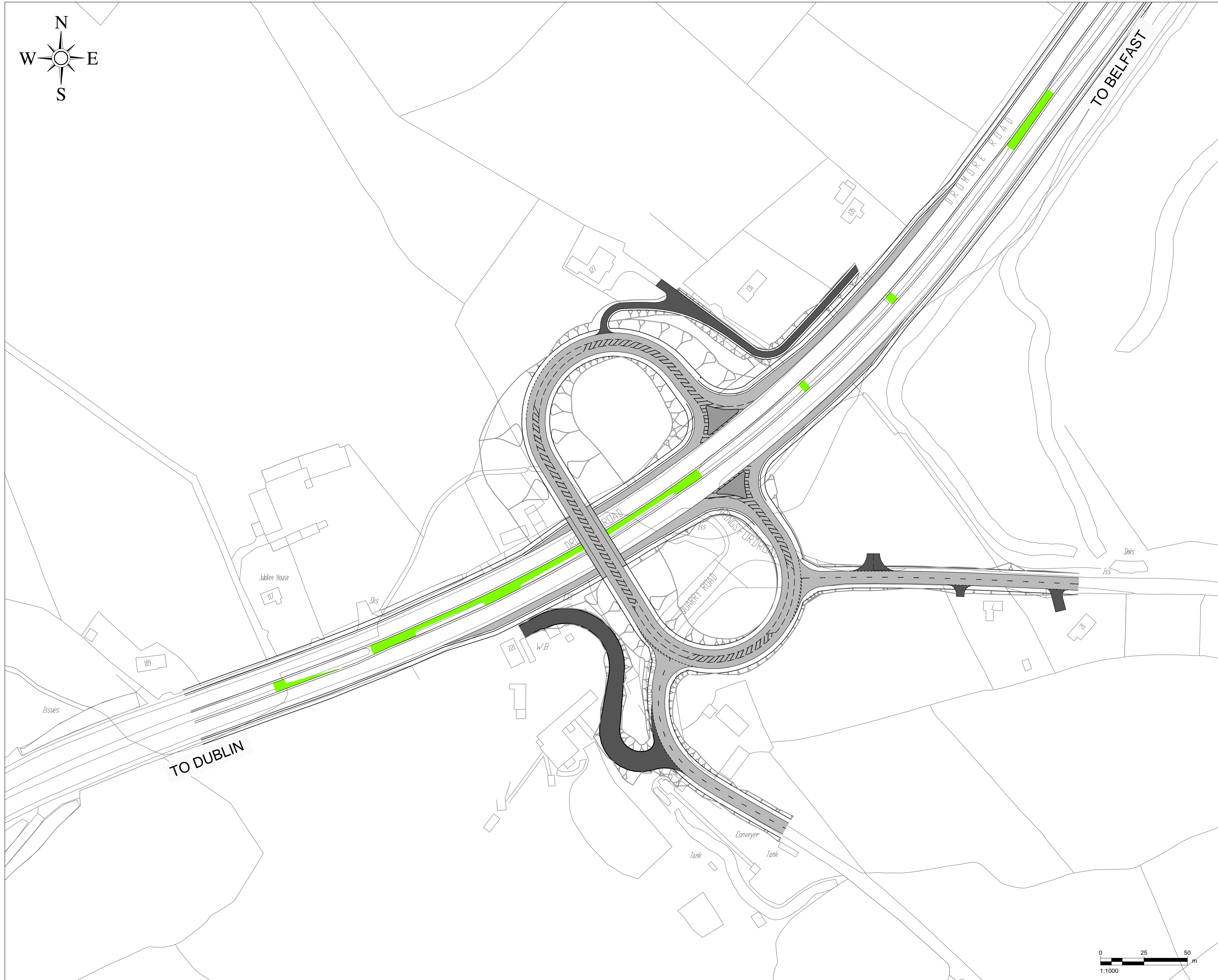

NO	DATE	DESCRIPTION
C	21.02.14	TITLE BLOCK AMENDMENT
B	21.10.13	MINOR AMENDMENTS
A	09.10.13	GENERAL UPDATE
I/R	DATE	DESCRIPTION

PROJECT NUMBER
 60050899

SHEET TITLE
 SKELTONS RD/DRUMNEATH RD
 PURPLE OPTION - MX MODEL

SHEET NUMBER
 60050899/C(94)L342

This drawing has been prepared for the use of AECOM's client. It may not be used, modified, reproduced or relied upon by third parties, except as agreed by AECOM or as required by law. AECOM accepts no responsibility, and denies any liability, whatsoever, to any party that uses or relies on this drawing without AECOM's express written consent. Do not scale this document. All measurements must be obtained from the stated dimensions.



PROJECT
A1 JUNCTIONS
PHASE 2
CLIENT



CONSULTANT
 AECOM
 9th Floor
 The Clarence West Building
 2 Clarence Street West
 BELFAST
 BT2 7GP

NOTES / LEGEND

1. THE JUNCTIONS AND/OR ACCESS ARRANGEMENT INDICATED IN THIS DRAWINGS FOR ILLUSTRATIVE PURPOSES ONLY AND MAY BE SUBJECT TO CHANGE AS PART OF FURTHER DESIGN WORK. INCLUSION OF ACCESS ROADS IN THIS DRAWING DOES NOT INFER A COMMITMENT TO PROVIDE THE ACCESS ROADS, OR ANY PART THEREOF, TO THE LINE OR ARRANGEMENT INDICATED.
2. SIMILARLY THE EARTHWORKS SHOWN IN THE DRAWING ARE BASED ON LIMITED GROUND LEVEL INFORMATION AND SHOULD BE CONSIDERED INDICATIVE ONLY. IT SHOULD NOT BE RELIED UPON FOR ACCURACY AND MAY BE SUBJECT TO CHANGE AS DESIGNS DEVELOP.

LEGEND

EARTHWORKS	TOP OF SLOPE	
	BOTTOM OF SLOPE	
NEW PUBLIC ROAD		
NEW PRIVATE ACCESS LANE		
TRAFFIC ISLAND		
PROPOSED CLOSURE		

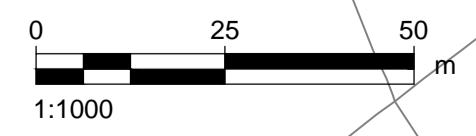
ISSUE/REVISION

I/R	DATE	DESCRIPTION
B	21.10.13	MINOR AMENDMENTS
A	09.10.13	GENERAL UPDATE
I/R	DATE	DESCRIPTION

PROJECT NUMBER
 60050899

SHEET TITLE
 WARINGSFORD ROAD
 GREEN OPTION - MX MODEL

SHEET NUMBER
 60050899/C(94)L431



This drawing has been prepared for the use of AECOM's client. It may not be used, modified, reproduced or relied upon by third parties, except as agreed by AECOM or as required by law. AECOM accepts no responsibility, and denies any liability, whatsoever, to any party that uses or relies on this drawing without AECOM's express written consent. Do not scale this document. All measurements must be obtained from the stated dimensions.



NOTES / LEGEND

1. THE JUNCTIONS AND/OR ACCESS ARRANGEMENT IN THIS DRAWING INDICATED IN THIS DRAWING FOR ILLUSTRATIVE PURPOSES ONLY AND MAY BE SUBJECT TO CHANGE AS PART OF FURTHER DESIGN WORK. INCLUSION OF ACCESS ROADS IN THIS DRAWING DOES NOT INFER A COMMITMENT TO PROVIDE THE ACCESS ROADS, OR ANY PART THEREOF, TO THE LINE OR ARRANGEMENT INDICATED.
2. SIMILARLY THE EARTHWORKS SHOWN IN THE DRAWING ARE BASED ON LIMITED GROUND LEVEL INFORMATION AND SHOULD BE CONSIDERED INDICATIVE ONLY. IT SHOULD NOT BE RELIED UPON FOR ACCURACY AND MAY BE SUBJECT TO CHANGE AS DESIGNS DEVELOP.

LEGEND

EARTHWORKS	TOP OF SLOPE	
	BOTTOM OF SLOPE	
NEW PUBLIC ROAD		
NEW PRIVATE ACCESS LANE		
TRAFFIC ISLAND		
PROPOSED CLOSURE		

ISSUE/REVISION

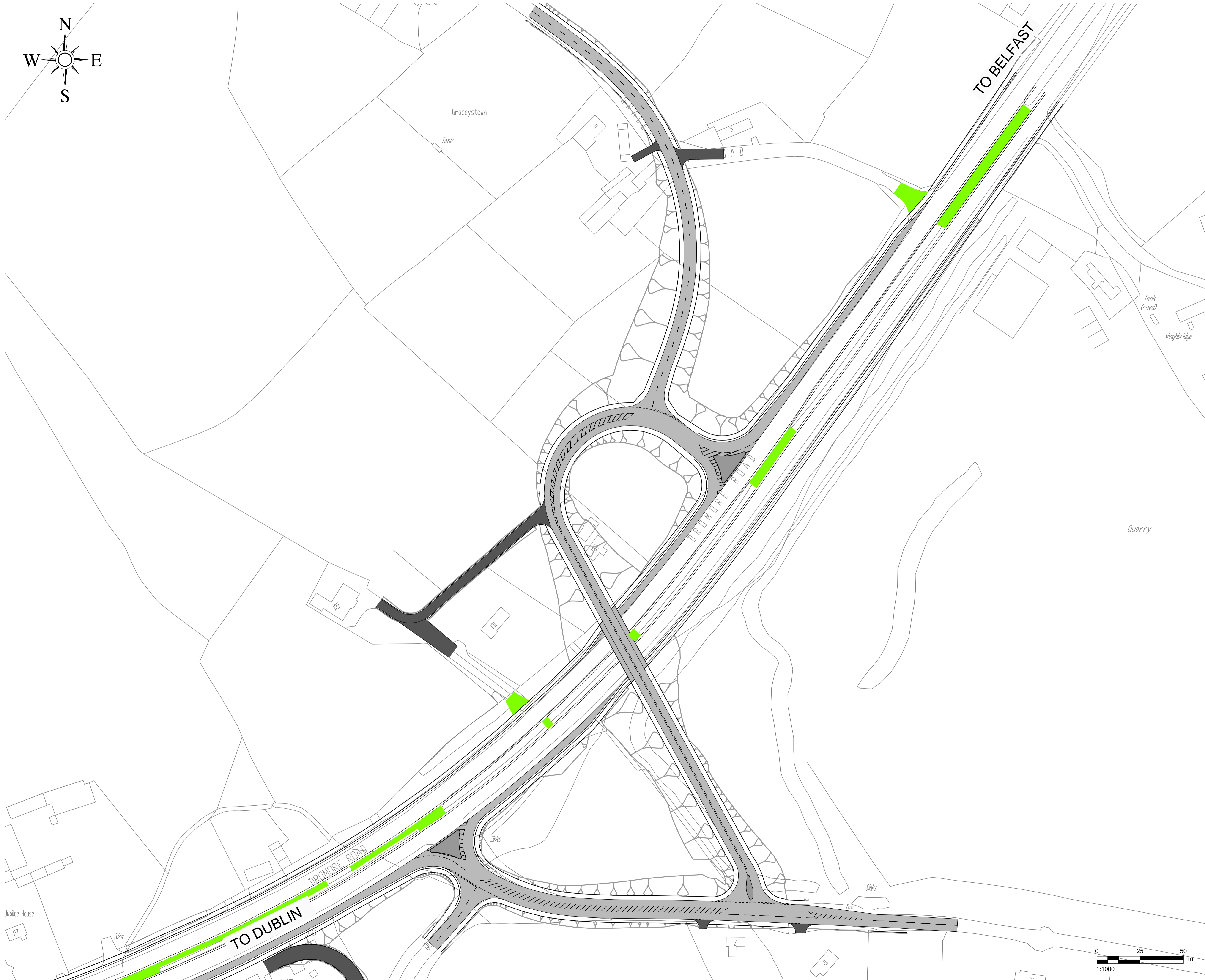

I/R	DATE	DESCRIPTION
B	21.10.13	MINOR AMENDMENTS
A	09.10.13	GENERAL UPDATE

PROJECT NUMBER
 60050899

SHEET TITLE
 WARINGSFORD ROAD
 GREEN OPTION - MX MODEL

SHEET NUMBER
 60050899/C(94)L431

This drawing has been prepared for the use of AECOM's client. It may not be used, modified, reproduced or relied upon by third parties, except as agreed by AECOM or as required by law. AECOM accepts no responsibility, and denies any liability, whatsoever, to any party that uses or relies on this drawing without AECOM's express written consent. All measurements must be obtained from the stated dimensions.



PROJECT
A1 JUNCTIONS
PHASE 2
CLIENT



CONSULTANT
 AECOM
 9th Floor
 The Clarence West Building
 2 Clarence Street West
 BELFAST
 BT2 7GP

NOTES / LEGEND

1. THE JUNCTIONS AND/OR ACCESS ARRANGEMENT INDICATED IN THIS DRAWINGS FOR ILLUSTRATIVE PURPOSES ONLY AND MAY BE SUBJECT TO CHANGE AS PART OF FURTHER DESIGN WORK. INCLUSION OF ACCESS ROADS IN THIS DRAWING DOES NOT INFER A COMMITMENT TO PROVIDE THE ACCESS ROADS, OR ANY PART THEREOF, TO THE LINE OR ARRANGEMENT INDICATED.
2. SIMILARLY THE EARTHWORKS SHOWN IN THE DRAWING ARE BASED ON LIMITED GROUND LEVEL INFORMATION AND SHOULD BE CONSIDERED INDICATIVE ONLY. IT SHOULD NOT BE RELIED UPON FOR ACCURACY AND MAY BE SUBJECT TO CHANGE AS DESIGNS DEVELOP.

LEGEND

TOP OF SLOPE
 EARTHWORKS
 BOTTOM OF SLOPE

NEW PUBLIC ROAD
 NEW PRIVATE ACCESS LANE
 TRAFFIC ISLAND
 PROPOSED CLOSURE

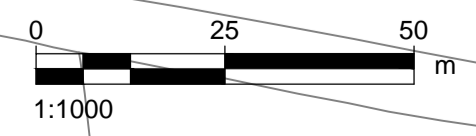
ISSUE/REVISION

ISSUE/REVISION	DATE	DESCRIPTION
C	21.02.14	MINOR AMENDMENTS
B	21.10.13	MINOR AMENDMENTS
A	09.10.13	GENERAL UPDATE
I/R	DATE	DESCRIPTION

PROJECT NUMBER
 60050899

SHEET TITLE
 WARINGSFORD ROAD
 PINK OPTION - MX MODEL

SHEET NUMBER
 60050899/C(94)L433



This drawing has been prepared for the use of AECOM's client. It may not be used, modified, reproduced or relied upon by third parties, except as agreed by AECOM, or as required by law. AECOM accepts no responsibility, and denies any liability, whatsoever, to any party that uses or relies on this drawing without AECOM's express written consent. Do not scale this document. All measurements must be obtained from the stated dimensions.



AECOM

PROJECT
A1 JUNCTIONS
 PHASE 2
 CLIENT

ROADS Service

CONSULTANT

AECOM
 9th Floor
 The Clarence West Building
 2 Clarence Street West
 BELFAST
 BT2 7GP

NOTES / LEGEND

1. THE JUNCTIONS AND/OR ACCESS ARRANGEMENT INDICATED IN THIS DRAWINGS FOR ILLUSTRATIVE PURPOSES ONLY AND MAY BE SUBJECT TO CHANGE AS PART OF FURTHER DESIGN WORK. INCLUSION OF ACCESS ROADS IN THIS DRAWING DOES NOT INFER A COMMITMENT TO PROVIDE THE ACCESS ROADS, OR ANY PART THEREOF, TO THE LINE OR ARRANGEMENT INDICATED.
2. SIMILARLY THE EARTHWORKS SHOWN IN THE DRAWING ARE BASED ON LIMITED GROUND LEVEL INFORMATION AND SHOULD BE CONSIDERED INDICATIVE ONLY. IT SHOULD NOT BE RELIED UPON FOR ACCURACY AND MAY BE SUBJECT TO CHANGE AS DESIGNS DEVELOP.

LEGEND

EARTHWORKS
 TOP OF SLOPE
 BOTTOM OF SLOPE

NEW PUBLIC ROAD
 NEW PRIVATE ACCESS LANE
 TRAFFIC ISLAND
 PROPOSED CLOSURE

ISSUE/REVISION


NO	DATE	DESCRIPTION
C	21.02.14	MINOR AMENDMENTS
B	21.10.13	MINOR AMENDMENTS
A	09.10.13	GENERAL UPDATE
I/R	DATE	DESCRIPTION

PROJECT NUMBER
 60050899

SHEET TITLE
 WARRINGSFORD ROAD
 PINK OPTION - MX MODEL

SHEET NUMBER
 60050899/C(94)L433

This drawing has been prepared for the use of AECOM's client. It may not be used, modified, reproduced or relied upon by third parties, except as agreed by AECOM or as required by law. AECOM accepts no responsibility, and denies any liability, whatsoever, to any party that uses or relies on this drawing without AECOM's express written consent. Do not scale this document. All measurements must be obtained from the stated dimensions.



PROJECT
A1 JUNCTIONS
PHASE 2
CLIENT



CONSULTANT

AECOM
 9th Floor
 The Clarence West Building
 2 Clarence Street West
 BELFAST
 BT2 7GP

NOTES / LEGEND

1. THE JUNCTIONS AND/OR ACCESS ARRANGEMENT INDICATED IN THIS DRAWINGS FOR ILLUSTRATIVE PURPOSES ONLY AND MAY BE SUBJECT TO CHANGE AS PART OF FURTHER DESIGN WORK. INCLUSION OF ACCESS ROADS IN THIS DRAWING DOES NOT INFER A COMMITMENT TO PROVIDE THE ACCESS ROADS, OR ANY PART THEREOF, TO THE LINE OR ARRANGEMENT INDICATED.
2. SIMILARLY THE EARTHWORKS SHOWN IN THE DRAWING ARE BASED ON LIMITED GROUND LEVEL INFORMATION AND SHOULD BE CONSIDERED INDICATIVE ONLY. IT SHOULD NOT BE RELIED UPON FOR ACCURACY AND MAY BE SUBJECT TO CHANGE AS DESIGNS DEVELOP.

LEGEND

- TOP OF SLOPE
- BOTTOM OF SLOPE
- EARTHWORKS
- NEW PUBLIC ROAD
- NEW PRIVATE ACCESS LANE
- TRAFFIC ISLAND
- PROPOSED CLOSURE

ISSUE/REVISION

I/R	DATE	DESCRIPTION
B	21.10.13	MINOR AMENDMENTS
A	09.10.13	GENERAL UPDATE
I/R	DATE	DESCRIPTION

PROJECT NUMBER

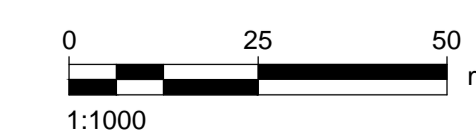
60050899

SHEET TITLE


WARINGSFORD ROAD
 BROWN OPTION - MX MODEL

SHEET NUMBER

60050899/C(94)L432



This drawing has been prepared for the use of AECOM's client. It may not be used, modified, reproduced or relied upon by third parties, except as agreed by AECOM or as required by law. AECOM accepts no responsibility, and denies any liability, whatsoever, to any party that uses or relies on this drawing without AECOM's express written consent. Do not scale this document. All measurements must be obtained from the stated dimensions.



AECOM

PROJECT
A1 JUNCTIONS
 PHASE 2
 CLIENT

ROADS Service

CONSULTANT

AECOM
 9th Floor
 The Clarence West Building
 2 Clarence Street West
 BELFAST
 BT2 7GP

NOTES / LEGEND

1. THE JUNCTIONS AND/OR ACCESS ARRANGEMENT IN THIS DRAWINGS FOR ILLUSTRATIVE PURPOSES ONLY AND MAY BE SUBJECT TO CHANGE AS PART OF FURTHER DESIGN WORK. INCLUSION OF ACCESS ROADS IN THIS DRAWING DOES NOT INFER A COMMITMENT TO PROVIDE THE ACCESS ROADS, OR ANY PART THEREOF, TO THE LINE OR ARRANGEMENT INDICATED.

2. SIMILARLY THE EARTHWORKS SHOWN IN THE DRAWING ARE BASED ON LIMITED GROUND LEVEL INFORMATION AND SHOULD BE CONSIDERED INDICATIVE ONLY. IT SHOULD NOT BE RELIED UPON FOR ACCURACY AND MAY BE SUBJECT TO CHANGE AS DESIGNS DEVELOP.

LEGEND

EARTHWORKS
 TOP OF SLOPE
 BOTTOM OF SLOPE

NEW PUBLIC ROAD
 NEW PRIVATE ACCESS LANE
 TRAFFIC ISLAND
 PROPOSED CLOSURE

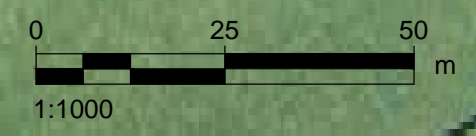
ISSUE/REVISION

NO	DATE	DESCRIPTION
B	21.10.13	MINOR AMENDMENTS
A	09.10.13	GENERAL UPDATE
I/R	DATE	DESCRIPTION

PROJECT NUMBER
 60050899

SHEET TITLE
 WARINGSFORD ROAD
 BROWN OPTION - MX MODEL

SHEET NUMBER
 60050899/C(94)L432





PROJECT
A1 JUNCTIONS
PHASE 2
CLIENT



CONSULTANT
 AECOM
 9th Floor
 The Clarence West Building
 2 Clarence Street West
 BELFAST
 BT2 7GP

NOTES / LEGEND

1. THE JUNCTIONS AND/OR ACCESS ARRANGEMENT INDICATED IN THIS DRAWING FOR ILLUSTRATIVE PURPOSES ONLY AND MAY BE SUBJECT TO CHANGE AS PART OF FURTHER DESIGN WORK. INCLUSION OF ACCESS ROADS IN THIS DRAWING DOES NOT INFER A COMMITMENT TO PROVIDE THE ACCESS ROADS, OR ANY PART THEREOF, TO THE LINE OR ARRANGEMENT INDICATED.
2. SIMILARLY THE EARTHWORKS SHOWN IN THE DRAWING ARE BASED ON LIMITED GROUND LEVEL INFORMATION AND SHOULD BE CONSIDERED INDICATIVE ONLY. IT SHOULD NOT BE RELIED UPON FOR ACCURACY AND MAY BE SUBJECT TO CHANGE AS DESIGNS DEVELOP.

LEGEND

	TOP OF SLOPE
EARTHWORKS	BOTTOM OF SLOPE
NEW PUBLIC ROAD	
NEW PRIVATE ACCESS LANE	
TRAFFIC ISLAND	
PROPOSED CLOSURE	

PRELIMINARY

ISSUE/REVISION

I/R	DATE	DESCRIPTION
B	21/10/13	MINOR AMENDMENTS
A	09/10/13	GENERAL UPDATE

PROJECT NUMBER
 60050899

SHEET TITLE
 CASTLEWELLAN ROAD
 GREEN OPTION - MX MODEL

SHEET NUMBER
 60050899/C(94)L531



NOTES / LEGEND

1. THE JUNCTIONS AND/OR ACCESS ARRANGEMENT INDICATED IN THIS DRAWING FOR ILLUSTRATIVE PURPOSES ONLY AND MAY BE SUBJECT TO CHANGE AS PART OF FURTHER DESIGN WORK. INCLUSION OF ACCESS ROADS IN THIS DRAWING DOES NOT INFER A COMMITMENT TO PROVIDE THE ACCESS ROADS, OR ANY PART THEREOF, TO THE LINE OR ARRANGEMENT INDICATED.
2. SIMILARLY THE EARTHWORKS SHOWN IN THE DRAWING ARE BASED ON LIMITED GROUND LEVEL INFORMATION AND SHOULD BE CONSIDERED INDICATIVE ONLY. IT SHOULD NOT BE RELIED UPON FOR ACCURACY AND MAY BE SUBJECT TO CHANGE AS DESIGNS DEVELOP.

LEGEND

TOP OF SLOPE	
BOTTOM OF SLOPE	
EARTHWORKS	
NEW PUBLIC ROAD	
NEW PRIVATE ACCESS LANE	
TRAFFIC ISLAND	
PROPOSED CLOSURE	

PRELIMINARY

ISSUE/REVISION

I/R	DATE	DESCRIPTION

PROJECT NUMBER
 60050899
SHEET TITLE
 CASTLEWELLAN ROAD
 GREEN OPTION - MX MODEL
SHEET NUMBER
 60050899/C(94)L531

This drawing has been prepared for the use of AECOM's client. It may not be used, modified, reproduced or relied upon by third parties, except as agreed by AECOM or as required by law. AECOM accepts no responsibility, and denies any liability whatsoever, to any party that uses or relies on this drawing without AECOM's express written consent. Do not scale this document. All measurements must be obtained from the stated dimensions.