

Notification of Determination That Proposed Flood Alleviation Scheme Is Not Likely To Have Significant Effects On The Environment

Newry, Co. Down Flood Alleviation Scheme, Stage One

The Department for Infrastructure hereby gives notice, in pursuance of Article 12A of the Drainage (Northern Ireland) Order 1973 (as amended) that it proposes to carry out a flood alleviation scheme on the existing Armagh Road Drain, Downshire Stream, Derybeg River and Knox-Pebbles Drain.

The purpose of the scheme is to protect properties located at Armagh Road, Downshire Road, Belfast Road, Craigmore Road, Chancellors Road and Greenbank Industrial Estate, Newry, from flooding. The proposed works will include: upgrading sections of the existing Armagh Road Drain, upgrading the existing Downshire stream culvert, construction of a flood defence wall on Armagh Road Drain, construction of a flood defence on both sides of the Derybeg river bank, adjacent to Chancellor's road, installation of a new culvert at Upper Edward Street, construction of two flood defence walls along Knox-Pebbles Drain bank at Greenbank Industrial estate.

This map refers to the Downshire Stream Culvert and the proposed work consists of 75m of flood defence wall and upgrading of the culvert.

Having taken account of the characteristics of the works in the proposed scheme, their locations and potential impacts, the Department considers the proposed scheme is not likely to have significant environmental effects and does not intend to prepare an Environmental Statement.

A copy of the proposed scheme will be available for inspection at the addresses below, from 12 September 2019 to 12 October 2019, during normal opening hours:

- Sean Hollywood Arts Centre, 1A Bank Parade, Newry BT35 6HP
- DfI Rivers Lisburn, Ravarnet House, Altona Road, Lisburn, BT27 5GB

It can also be viewed on the Department for Infrastructure website at www.infrastructure-ni.gov.uk/consultations/

In accordance with Article 12A (4), representations may be made in writing to the Department in relation to the likely environmental effects of the proposed scheme.

Also, in accordance with Article 12A (4), any person who considers that their interests will be prejudicially affected by the proposed scheme may make representations to the Department at the address given below.

The closing date for receipt of representations is 12 October 2019.

Any representations should be sent to: - Tommy O'Neill, DfI Rivers HQ, 49 Tullywiggan Road, Loughry, Cookstown, BT80 8SG

Key

- Existing culvert (Option to increase size)
- Watercourse/Channel
- Flood Defense
- Scheme Extents
- Culvert manhole
- Inlet/Outlet

Rev	Revision details	Drwn	Chkd	Appd	Date
Designed:	MC				Date: 02-09-2019
Drawn:	MC				Date: 02-09-2019
Checked:	EMcG				Date: 05-09-2019
Approved:	EMcG				Date: 05-09-2019



Client
DfI Rivers HQ
49 Tullywiggan Road
Loughry, Cookstown
BT80 8SG

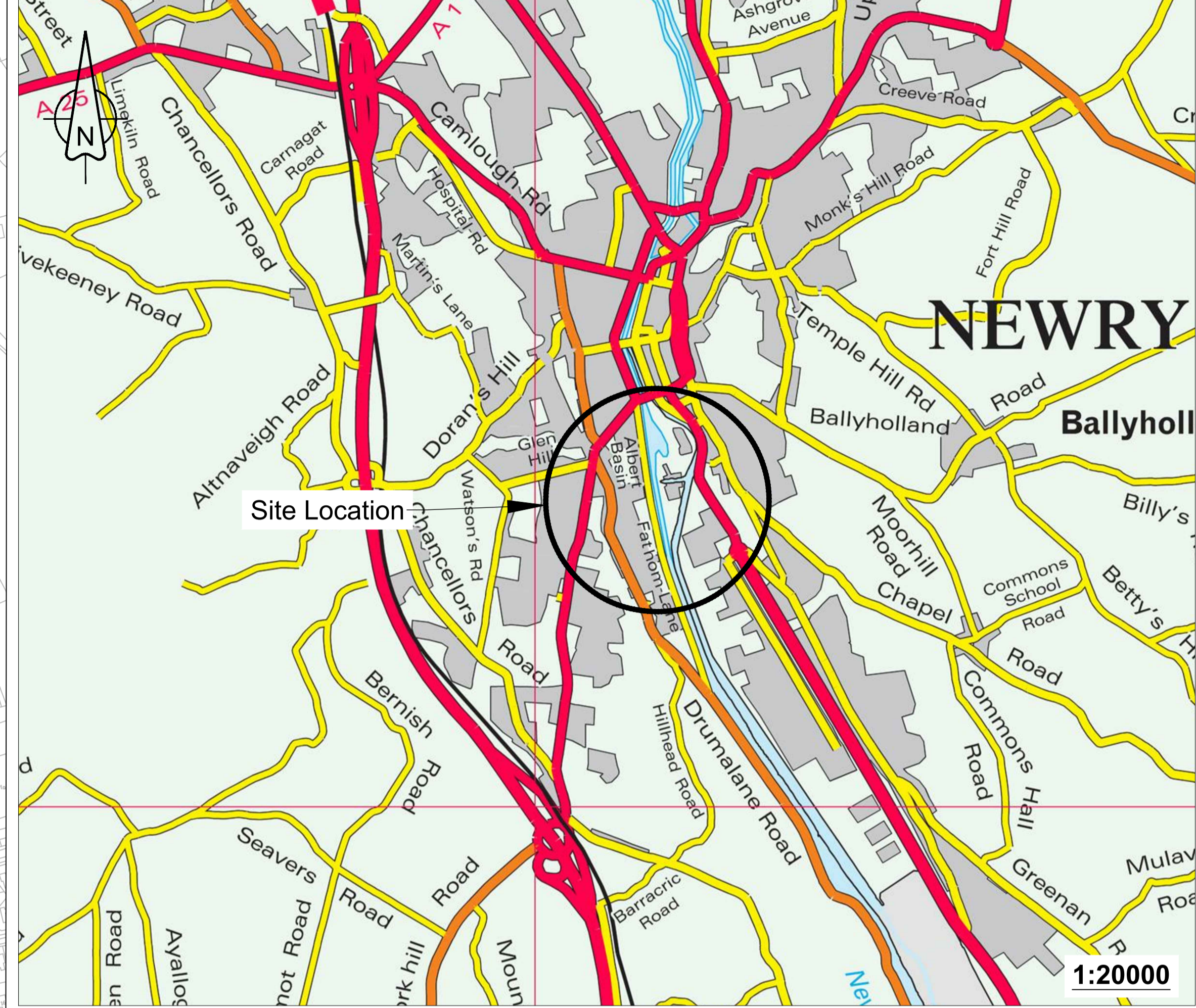
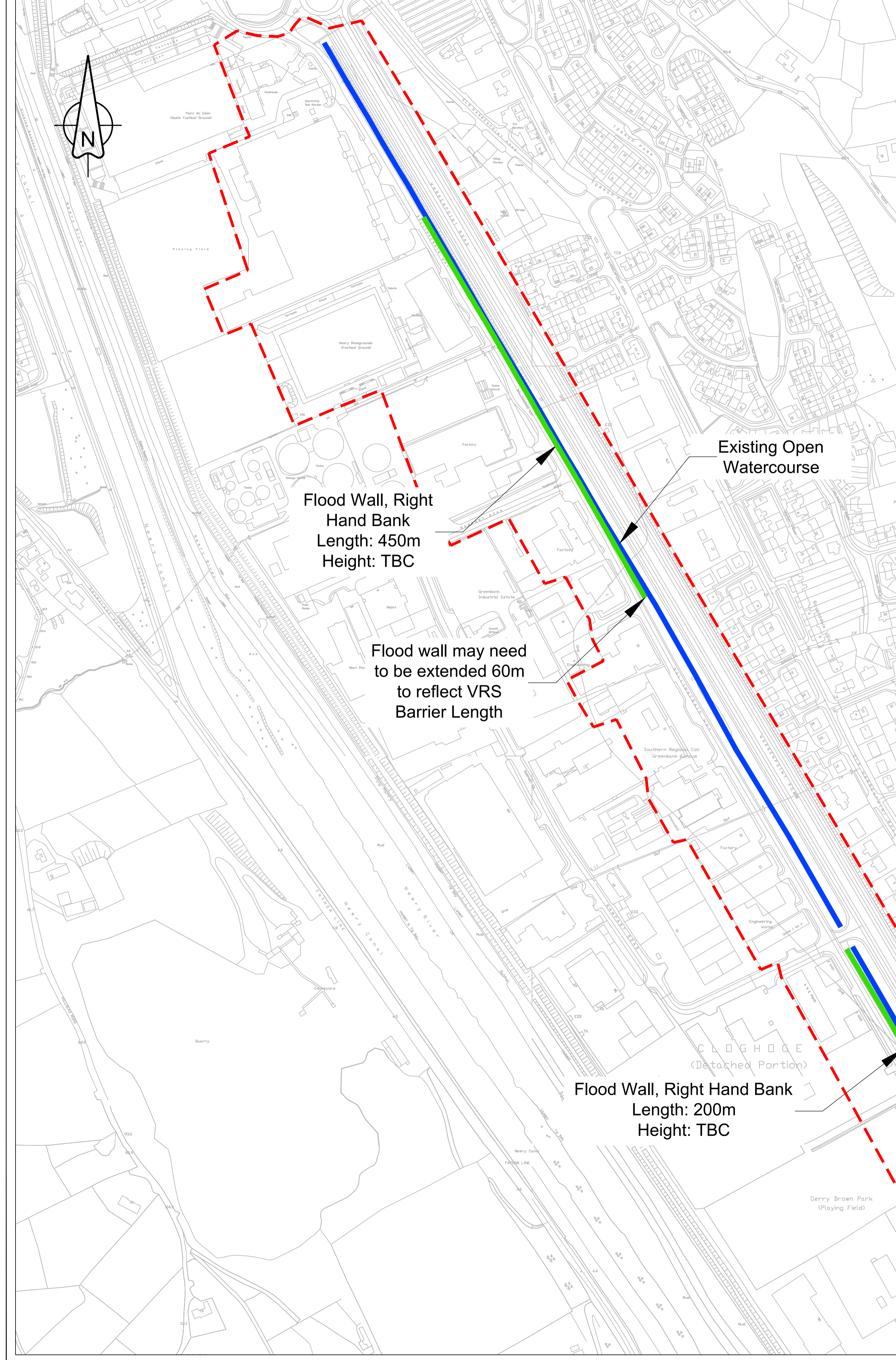
Project Name
Newry, Co. Down Flood Alleviation Scheme, Stage One

Drawing Title
Drainage Council Site Plan B2 Site

Original Drawing Size : A1 Scale : As Shown

Drawing Status
WORK IN PROGRESS Suitability S0

Drawing No
CO401607-AMEY-XX-00-DR-C-0001 Rev P01.1



Notification of Determination That Proposed Flood Alleviation Scheme Is Not Likely To Have Significant Effects On The Environment

Newry, Co.Down Flood Alleviation Scheme Stage One

The Department for Infrastructure hereby gives notice, in pursuance of Article 12A of the Drainage (Northern Ireland) Order 1973 (as amended) that it proposes to carry out a flood alleviation scheme on the existing Armagh Road Drain, Downshire Stream, Derrybeg River and Knox-Pebbles Drain.

The purpose of the scheme is to protect properties located at Armagh Road, Downshire Road, Belfast Road, Craigmore Road, Chancellors Road and Greenbank Industrial Estate, Newry, from flooding. The proposed works will include: upgrading sections of the existing Armagh Road Drain, upgrading the existing Downshire stream culvert, construction of a flood defence wall on Armagh Road Drain, construction of a flood defence on both sides of the Derrybeg river bank, adjacent to Chancellors road, installation of a new culvert at Upper Edward Street, construction of two flood defence walls along Knox-Pebbles Drain bank at Greenbank Industrial estate.

This map refers to the Knox-Pebbles Drain and the proposed works consists of 760m of flood defence.

Having taken account of the characteristics of the works in the proposed scheme, their locations and potential impacts, the Department considers the proposed scheme is not likely to have significant environmental effects and does not intend to prepare an Environmental Statement.

A copy of the proposed scheme will be available for inspection at the addresses below, from 12 September 2019 to 12 October 2019, during normal opening hours:

- Sean Hollywood Arts Centre, 1A Bank Parade, Newry BT35 6HP
- DfI Rivers Lisburn, Ravernet House, Altona Road, Lisburn, BT27 5QB

It can also be viewed on the Department for Infrastructure website at www.infrastructure-ni.gov.uk/consultations/

In accordance with Article 12A (4), representations may be made in writing to the Department in relation to the likely environmental effects of the proposed scheme.

Also, in accordance with Article 12A (4), any person who considers that their interests will be prejudicially affected by the proposed scheme may make representations to the Department at the address given below.

The closing date for receipt of representations is 12 October 2019.

Any representations should be sent to: - Tommy O'Neill, DfI Rivers HQ, 49 Tullywiggan Road, Loughry, Cookstown, BT80 8SG

Key

- Site Extents
- Watercourse/Channel
- Flood Defence

Rev	Revision details	Drwn	Chkd	Appd	Date
Designed:	MS				Date: 02-09-2019
Drawn:	MS				Date: 02-09-2019
Checked:	EMcG				Date: 05-09-2019
Approved:	EMcG				Date: 05-09-2019



Client
 Department for Infrastructure
 Eastern Division, Annex 7,
 Castle Buildings, Stormont Estate
 Upper Newtownards Road, Belfast, BT4 3SQ

Project Name
Newry, Co.Down, Flood Alleviation Scheme, Stage One

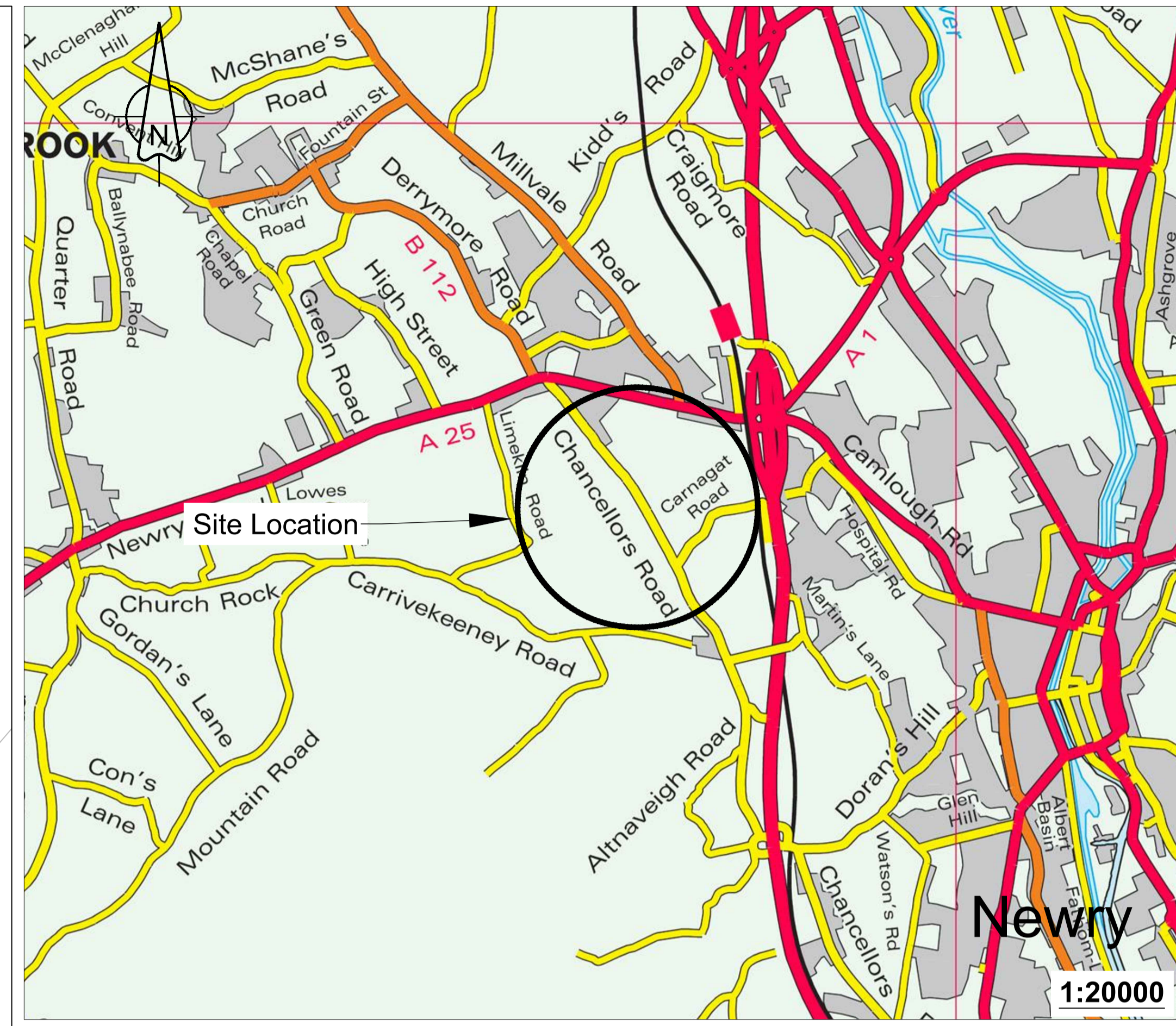
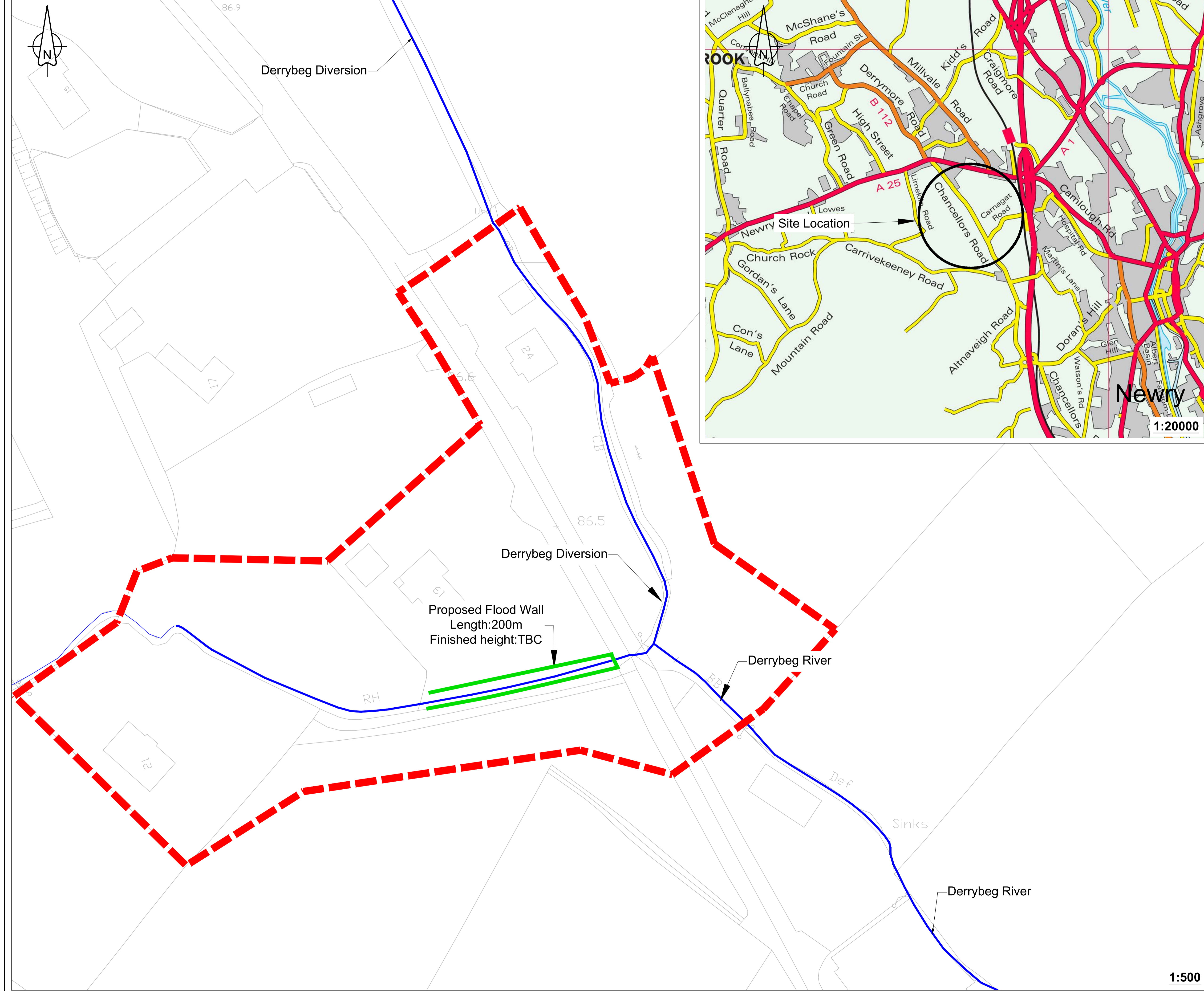
Drawing Title
**Drainage Council Site Plan
 D1 Site**

Original Drawing Size : A1 Scale : As Shown
 Dimensions : m

Drawing Status
WORK IN PROGRESS Suitability
 S0

Drawing No
CO401607-AMEY-00-XX-DR-C-0001 Rev
 P01.1

1:2500



Notification of Determination That Proposed Flood Alleviation Scheme Is Not Likely To Have Significant Effects On The Environment

Newry, Co.Down Flood Alleviation Scheme Stage One

The Department for Infrastructure hereby gives notice, in pursuance of Article 12A of the Drainage (Northern Ireland) Order 1973 (as amended) that it proposes to carry out a flood alleviation scheme on the existing Armagh Road Drain, Downshire Stream, Derrybeg River and Knox-Pebbles Drain.

The purpose of the scheme is to protect properties located at Armagh Road, Downshire Road, Belfast Road, Craigmere Road, Chancellors Road and Greenbank Industrial Estate, Newry, from flooding. The proposed works will include: upgrading sections of the existing Armagh Road Drain, upgrading the existing Downshire stream culvert, construction of a flood defence wall on Armagh Road Drain, construction of a flood defence on both sides of the Derrybeg river bank, adjacent to Chancellors road, installation of a new culvert at Upper Edward Street, construction of two flood defence walls along Knox-Pebbles Drain bank at Greenbank Industrial estate.

This map refers to the Derrybeg River and the proposed works consists of a 200m of flood defence wall.

Having taken account of the characteristics of the works in the proposed scheme, their locations and potential impacts, the Department considers the proposed scheme is not likely to have significant environmental effects and does not intend to prepare an Environmental Statement.

A copy of the proposed scheme will be available for inspection at the addresses below, from 12 September 2019 to 12 October 2019, during normal opening hours:

- Sean Hollywood Arts Centre, 1A Bank Parade, Newry BT35 6HP
- DfI Rivers Lisburn, Ravarnet House, Altona Road, Lisburn, BT27 5QB

It can also be viewed on the Department for Infrastructure website at www.infrastructure-ni.gov.uk/consultations/

In accordance with Article 12A (4), representations may be made in writing to the Department in relation to the likely environmental effects of the proposed scheme.

Also, in accordance with Article 12A (4), any person who considers that their interests will be prejudicially affected by the proposed scheme may make representations to the Department at the address given below.

The closing date for receipt of representations is 12 October 2019.

Any representations should be sent to: - Tommy O'Neill, DfI Rivers HQ, 49 Tullywiggan Road, Loughry, Cookstown, BT80 8SG

Key

- Site Extents
- Watercourse/Channel
- Flood Defense

Rev	Revision details	Drwn	Chkd	Appd	Date
Designed:	MS				Date: 02-09-2019
Drawn:	MS				Date: 02-09-2019
Checked:	EMcG				Date: 05-09-2019
Approved:	EMcG				Date: 05-09-2019



Client
 Department for Infrastructure
 Eastern Division, Annex 7,
 Castle Buildings, Stormont Estate
 Upper Newtownards Road, Belfast, BT4 3SQ

Project Name
Newry, Co.Down Flood Alleviation Scheme, Stage One

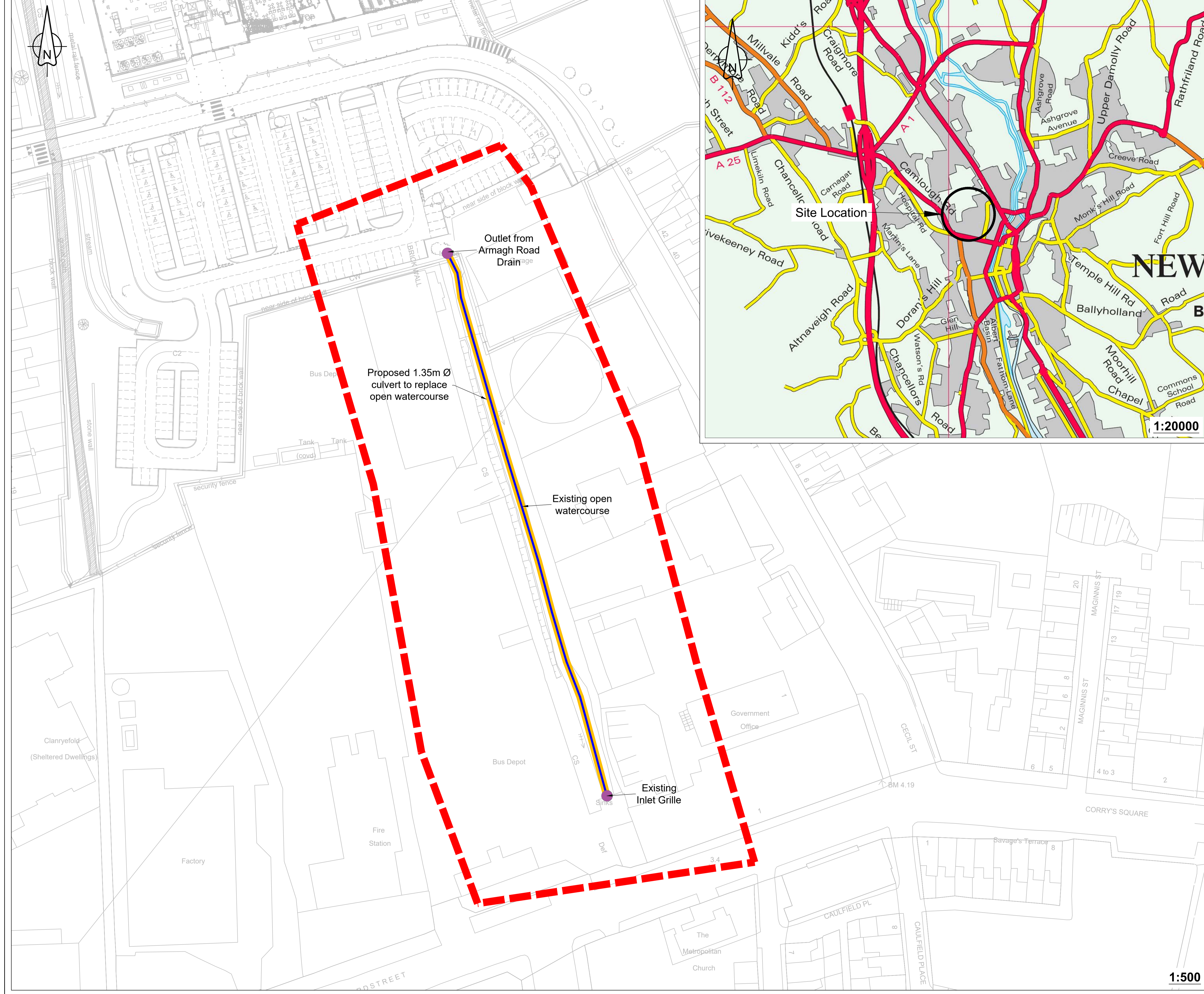
Drawing Title
**Drainage Council Site Plan
 G1 Site**

Original Drawing Size : A1 Scale : As Shown
 Dimensions : m

Drawing Status
WORK IN PROGRESS Suitability
 S0

Drawing No
CO401607-AMEY-00-XX-DR-C-0001 Rev
 P01.1

1:500



Notification of Determination That Proposed Flood Alleviation Scheme Is Not Likely To Have Significant Effects On The Environment

Newry, Co.Down Flood Alleviation Scheme Stage One

The Department for Infrastructure hereby gives notice, in pursuance of Article 12A of the Drainage (Northern Ireland) Order 1973 (as amended) that it proposes to carry out a flood alleviation scheme on the existing Armagh Road Drain, Downshire Stream, Derrybeg River and Knox-Pebbles Drain.

The purpose of the scheme is to protect properties located at Armagh Road, Downshire Road, Belfast Road, Craigmare Road, Chancellors Road and Greenbank Industrial Estate, Newry, from flooding. The proposed works will include: upgrading sections of the existing Armagh Road Drain, upgrading the existing Downshire culvert, construction of a flood defence wall on Armagh Road Drain, construction of a flood defence on both sides of the Derrybeg river bank, adjacent to Chancellors road, installation of a new culvert at Upper Edward Street, construction of two flood defence walls along Knox-Pebbles Drain bank at Greenbank Industrial estate.

This map refers to the Armagh Road Drain and the proposed works consists of 160m of culvert.

Having taken account of the characteristics of the works in the proposed scheme, their locations and potential impacts, the Department considers the proposed scheme is not likely to have significant environmental effects and does not intend to prepare an Environmental Statement.

A copy of the proposed scheme will be available for inspection at the addresses below, from 12 September 2019 to 12 October 2019, during normal opening hours:

- Sean Hollywood Arts Centre, 1A Bank Parade, Newry BT35 6HP
- DfI Rivers Lisburn, Ravernet House, Altona Road, Lisburn, BT27 5QB

It can also be viewed on the Department for Infrastructure website at www.infrastructure-ni.gov.uk/consultations/

In accordance with Article 12A (4), representations may be made in writing to the Department in relation to the likely environmental effects of the proposed scheme.

Also, in accordance with Article 12A (4), any person who considers that their interests will be prejudicially affected by the proposed scheme may make representations to the Department at the address given below.

The closing date for receipt of representations is 12 October 2019.

Any representations should be sent to: - Tommy O'Neill, DfI Rivers HQ, 49 Tullywiggan Road, Loughry, Cookstown, BT80 6SG

Key

- Site Extents
- Proposed Culvert Upgrade
- Open Watercourse
- Outlet

P01.1	Text	Rev	Revision details	Drwn	Chkd	Appd	Date
Designed:	DM						02-09-2019
Drawn:	DM						02-09-2019
Checked:	EMcG						05-09-2019
Approved:	EMcG						05-09-2019

Copyright in this design © Amey

ameyconsulting
 www.amey.co.uk

Client
 Department for Infrastructure
 Eastern Division, Annex 7,
 Castle Buildings, Stormont Estate
 Upper Newtownards Road, Belfast, BT4 3SQ

Project Name
Newry, Co.Down Flood Alleviation Scheme Stage One

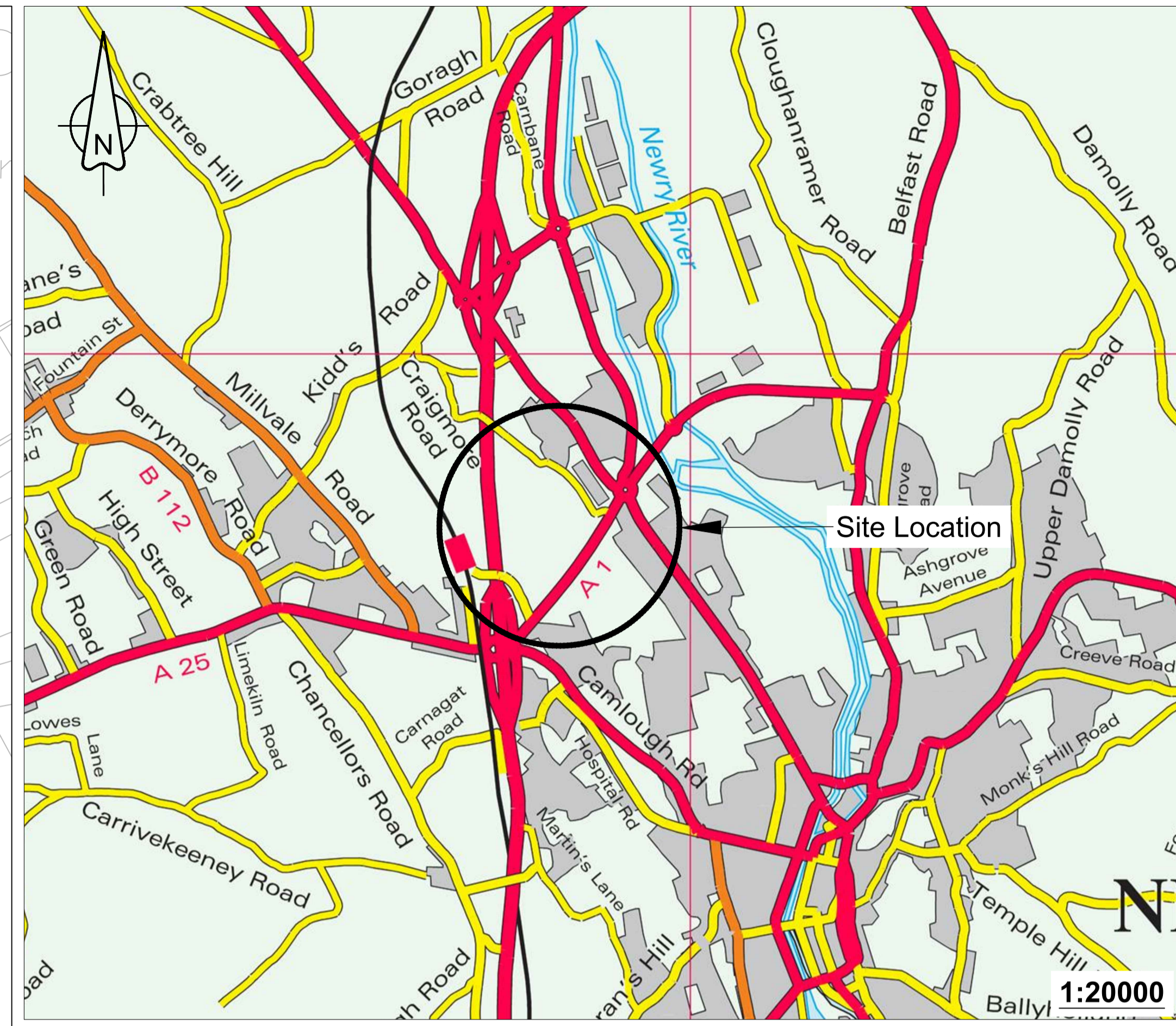
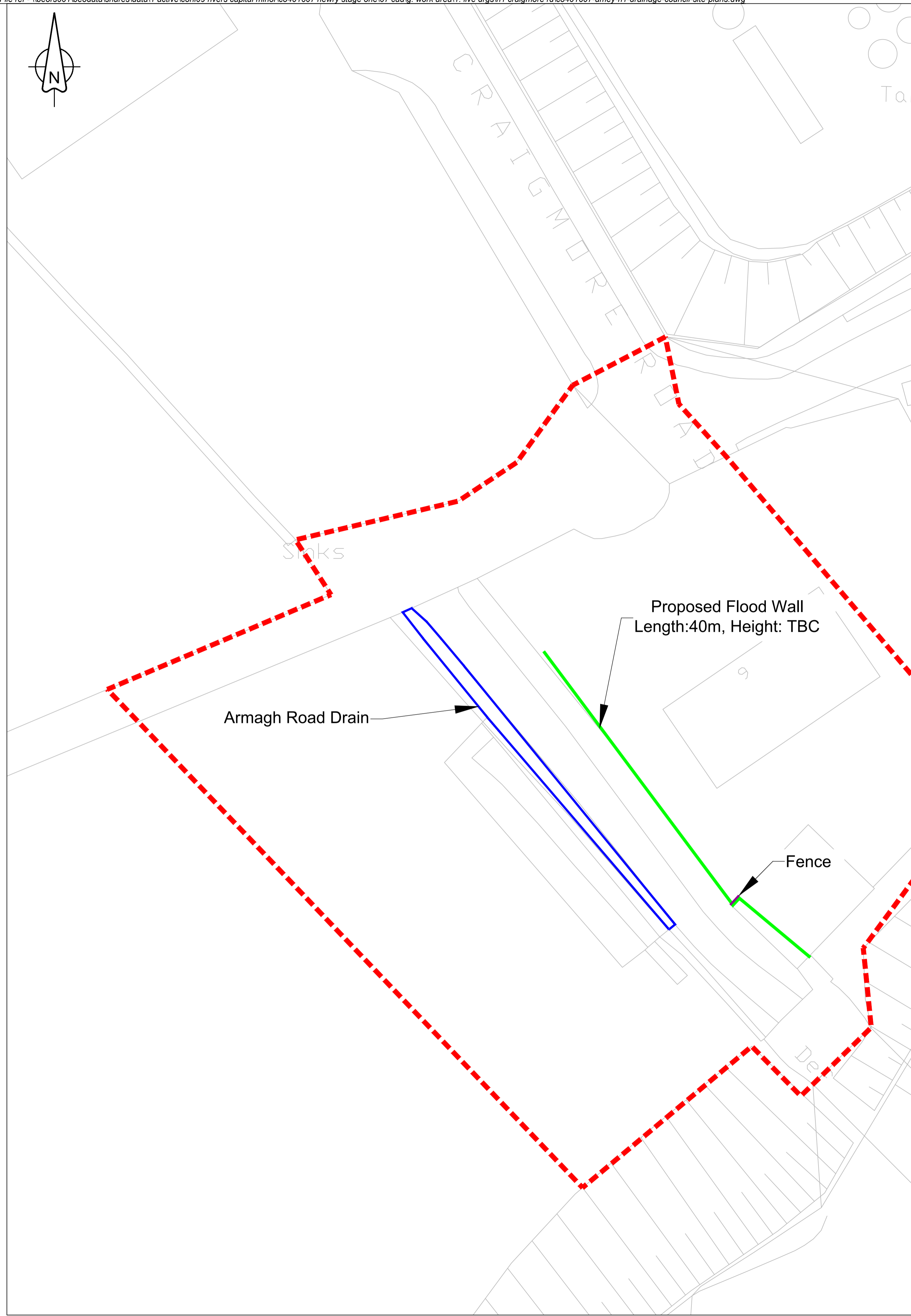
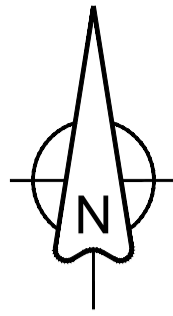
Drawing Title
**Drainage Council Site Plan
 G3 Site**

Original Drawing Size : A1 Scale : As Shown
 Dimensions : m

Drawing Status
WORK IN PROGRESS Suitability
 S0

Drawing No
CO401607-AMEY-00-XX-DR-C-0001 Rev
 P01.1

1:500



Notification of Determination That Proposed Flood Alleviation Scheme Is Not Likely To Have Significant Effects On The Environment

Newry, Co.Down Flood Alleviation Scheme Stage One

The Department for Infrastructure hereby gives notice, in pursuance of Article 12A of the Drainage (Northern Ireland) Order 1973 (as amended) that it proposes to carry out a flood alleviation scheme on the existing Armagh Road Drain, Downshire Stream, Derrybeg River and Knox-Pebbles Drain.

The purpose of the scheme is to protect properties located at Armagh Road, Downshire Road, Belfast Road, Craigmore Road, Chancellors Road and Greenbank Industrial Estate, Newry, from flooding. The proposed works will include: upgrading sections of the existing Armagh Road Drain, upgrading the existing Downshire stream culvert, construction of a flood defence wall on Armagh Road Drain, construction of a flood defence on both sides of the Derrybeg river bank, adjacent to Chancellor's road, installation of a new culvert at Upper Edward Street, construction of two flood defence walls along Knox-Pebbles Drain bank at Greenbank Industrial estate.

This map refers to the Armagh Road Drain and the proposed works consists of a 40m of flood defence wall.

Having taken account of the characteristics of the works in the proposed scheme, their locations and potential impacts, the Department considers the proposed scheme is not likely to have significant environmental effects and does not intend to prepare an Environmental Statement.

A copy of the proposed scheme will be available for inspection at the addresses below, from 12 September 2019 to 12 October 2019, during normal opening hours:

- Sean Hollywood Arts Centre, 1A Bank Parade, Newry BT35 6HP
- DfI Rivers Lisburn, Ravarnet House, Altona Road, Lisburn, BT27 5QB

It can also be viewed on the Department for Infrastructure website at www.infrastructure-ni.gov.uk/consultations/

In accordance with Article 12A (4), representations may be made in writing to the Department in relation to the likely environmental effects of the proposed scheme.

Also, in accordance with Article 12A (4), any person who considers that their interests will be prejudicially affected by the proposed scheme may make representations to the Department at the address given below.

The closing date for receipt of representations is 12 October 2019.

Any representations should be sent to: - Tommy O'Neill, DfI Rivers HQ, 49 Tullywiggan Road, Loughry, Cookstown, BT80 8SG

Key

	Flood Defense
	Fence
	Watercourse
	Site Extents

Rev	Revision details	Drwn	Chkd	Appd	Date
Designed:	DM				Date: 02-09-19
Drawn:	DM				Date: 02-09-19
Checked:	EMcG				Date: 05-09-2019
Approved:	EMcG				Date: 05-09-2019



Client
 Department for Infrastructure
 Eastern Division, Annex 7,
 Castle Buildings, Stormont Estate
 Upper Newtownards Road, Belfast, BT4 3SQ

Project Name
Newry, Co.Down Flood Alleviation Scheme, Stage One

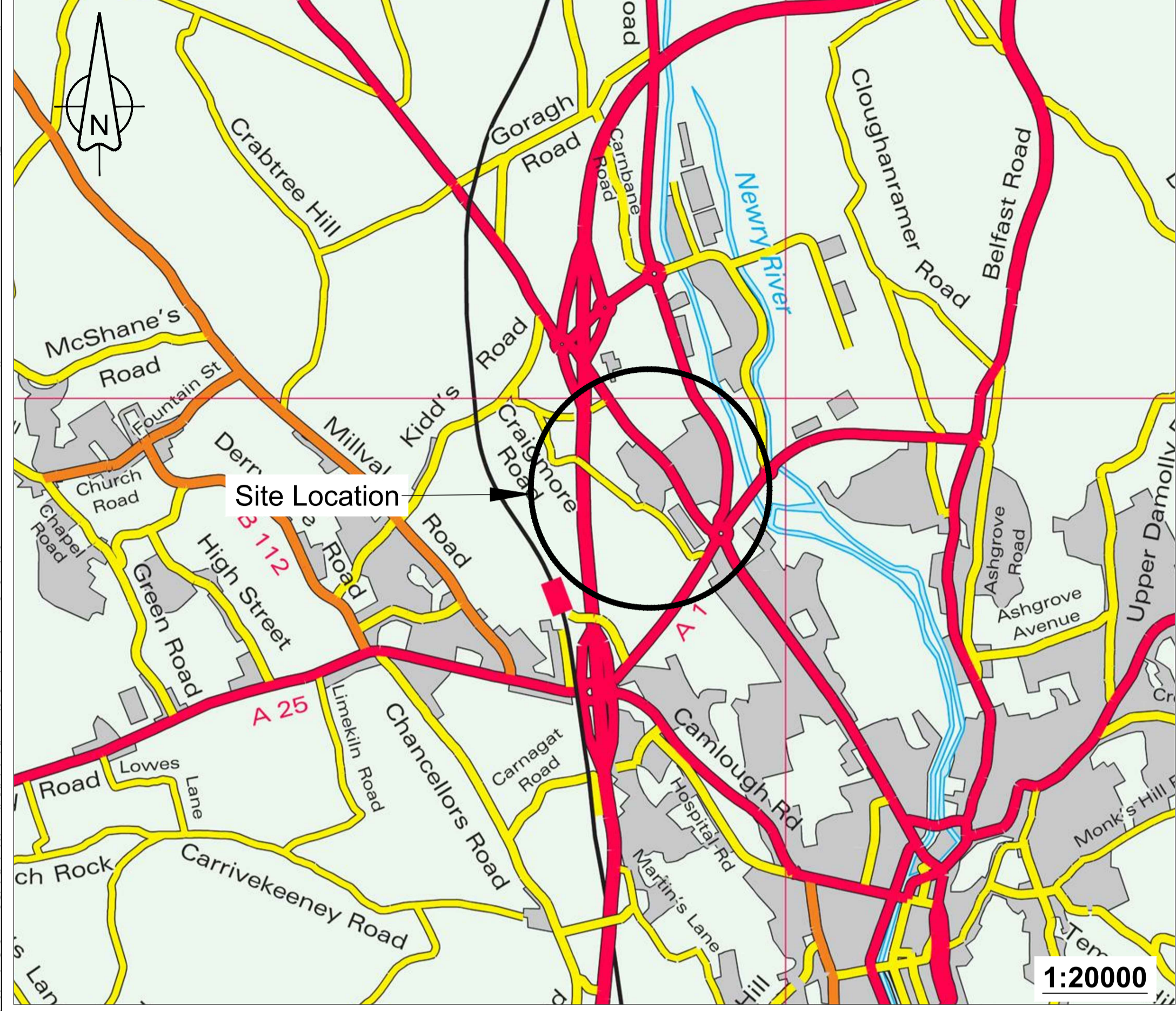
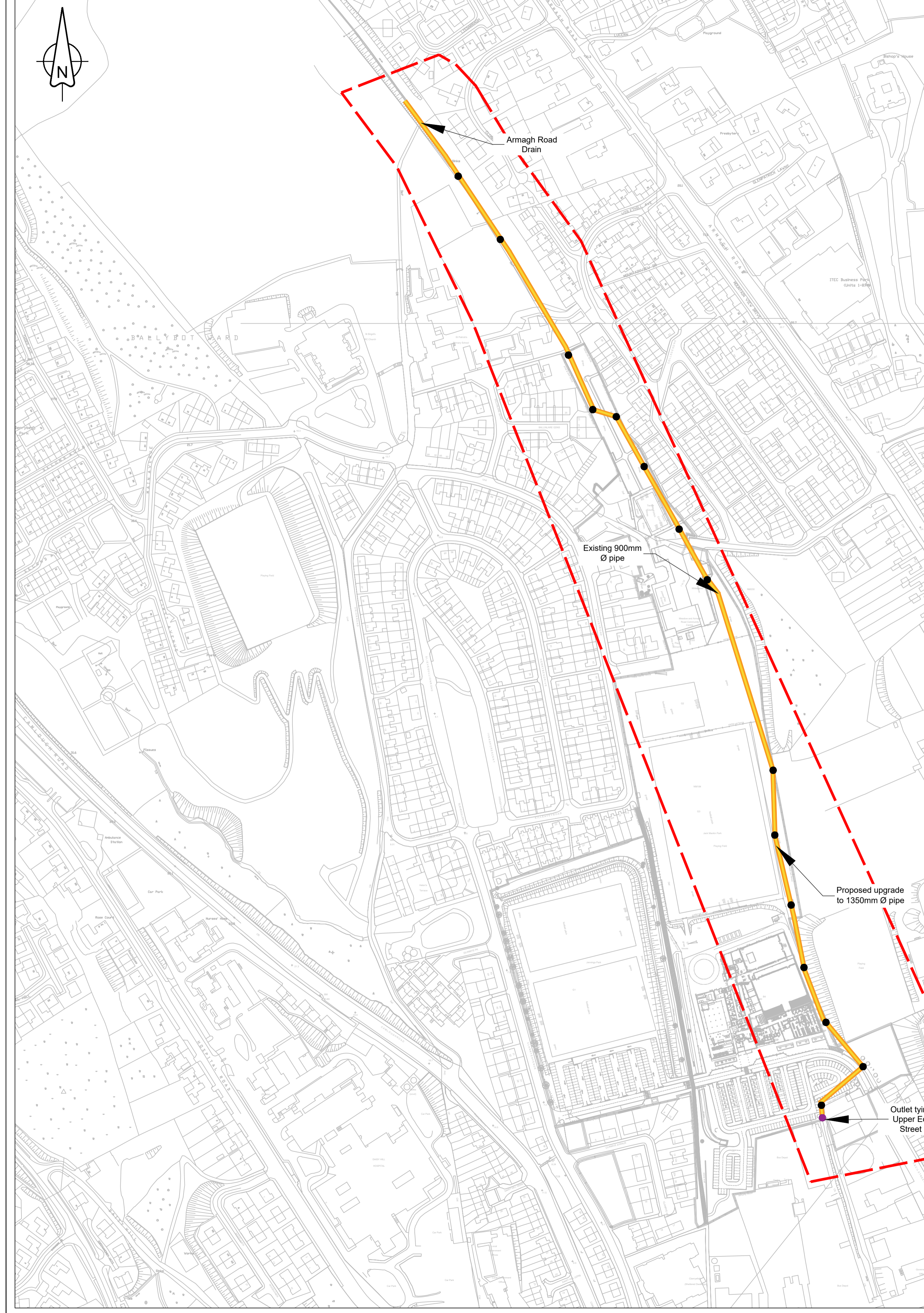
Drawing Title
**Drainage Council Site Plan
 H1 Site**

Original Drawing Size : A1 Scale : As Shown
 Dimensions : m

Drawing Status
WORK IN PROGRESS Suitability
 S0

Drawing No
CO401607-AMEY-00-XX-DR-C-0001 Rev
 P01.1

1:250



Notification of Determination That Proposed Flood Alleviation Scheme Is Not Likely To Have Significant Effects On The Environment

Newry, Co.Down Flood Alleviation Scheme Stage One

The Department for Infrastructure hereby gives notice, in pursuance of Article 12A of the Drainage (Northern Ireland) Order 1973 (as amended) that it proposes to carry out a flood alleviation scheme on the existing Armagh Road Drain, Downshire Stream, Derrybeg River and Knox-Pebbles Drain.

The purpose of the scheme is to protect properties located at Armagh Road, Downshire Road, Belfast Road, Craigmore Road, Chancellors Road and Greenbank Industrial Estate, Newry, from flooding. The proposed works will include; upgrading sections of the existing Armagh Road Drain, upgrading the existing Downshire stream culvert, construction of a flood defence wall on Armagh Road Drain, construction of a flood defence on both sides of the Derrybeg river bank, adjacent to Chancellors road, installation of a new culvert at Upper Edward Street, construction of two flood defence walls along Knox-Pebbles Drain bank at Greenbank Industrial estate.

This map refers to the Armagh Road Drain and the proposed works consists of 970m of culvert.

Having taken account of the characteristics of the works in the proposed scheme, their locations and potential impacts, the Department considers the proposed scheme is not likely to have significant environmental effects and does not intend to prepare an Environmental Statement.

A copy of the proposed scheme will be available for inspection at the addresses below, from 12 September 2019 to 12 October 2019, during normal opening hours:

- Sean Hollywood Arts Centre, 1A Bank Parade, Newry BT35 6HP
- DfI Rivers Lisburn, Ravarnet House, Altona Road, Lisburn, BT27 5QB

It can also be viewed on the Department for Infrastructure website at www.infrastructure-ni.gov.uk/consultations/

In accordance with Article 12A (4), representations may be made in writing to the Department in relation to the likely environmental effects of the proposed scheme.

Also, in accordance with Article 12A (4), any person who considers that their interests will be prejudicially affected by the proposed scheme may make representations to the Department at the address given below.

The closing date for receipt of representations is 12 October 2019.

Any representations should be sent to: - Tommy O'Neill, DfI Rivers HQ, 49 Tullywiggan Road, Loughry, Cookstown, BT80 8SG

Key

- - - Site Extents
- Existing Ø900mm Culvert
- Proposed Ø1350mm Culvert upgrade
- Existing Manholes
- Outlet

Rev	Revision details	Drwn	Chkd	Appd	Date
Designed:	DM				Date: 02-09-2019
Drawn:	DM				Date: 02-09-2019
Checked:	EMcG				Date: 05-09-2019
Approved:	EMcG				Date: 05-09-2019



Client
 Department for Infrastructure
 Eastern Division, Annex 7,
 Castle Buildings, Stormont Estate
 Upper Newtownards Road, Belfast, BT4 3SQ

Project Name
Newry, Co.Down Flood Alleviation Scheme Stage One

Drawing Title
**Drainage Council Site Plan
 H3 Site**

Original Drawing Size : A1 Scale : As Shown
 Dimensions : m

Drawing Status
WORK IN PROGRESS Suitability
 S0

Drawing No
CO401607-AMEY-00-XX-DR-C-0001 Rev
 P01.1

1:2000