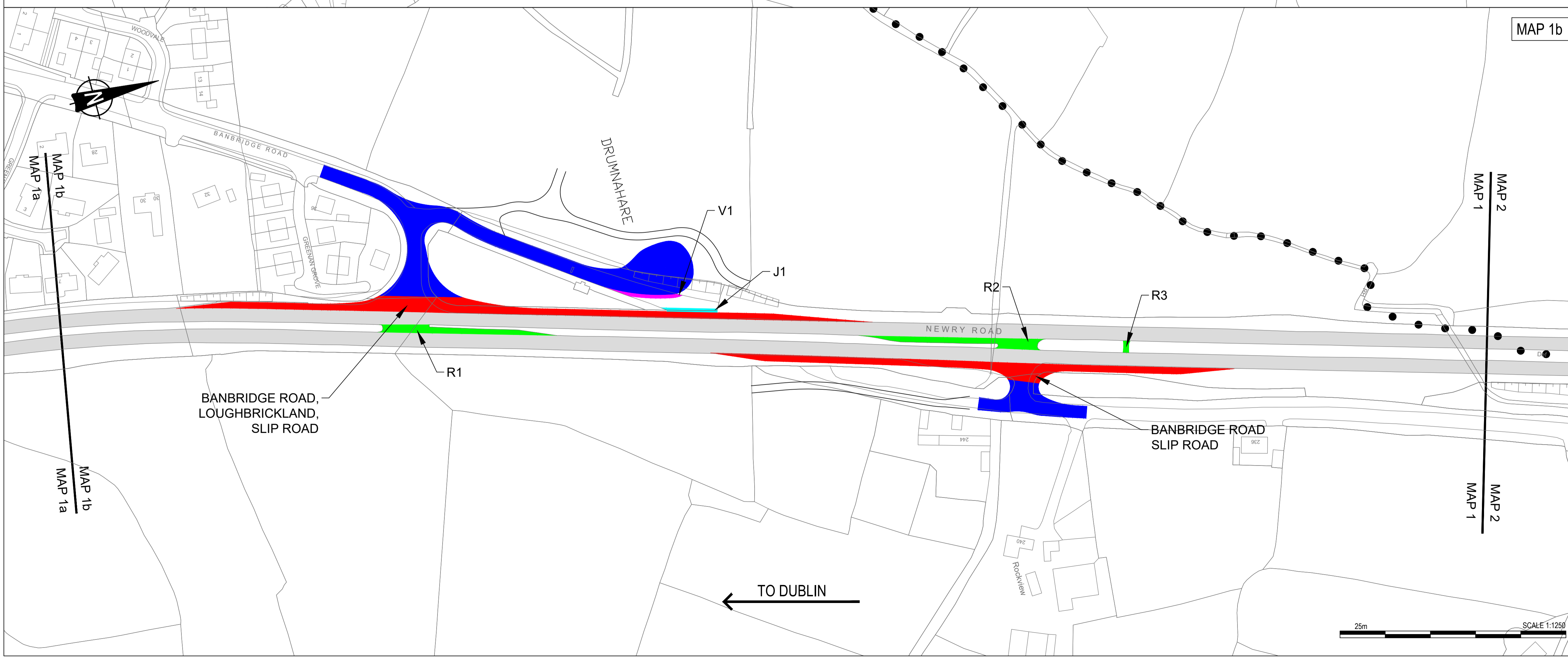
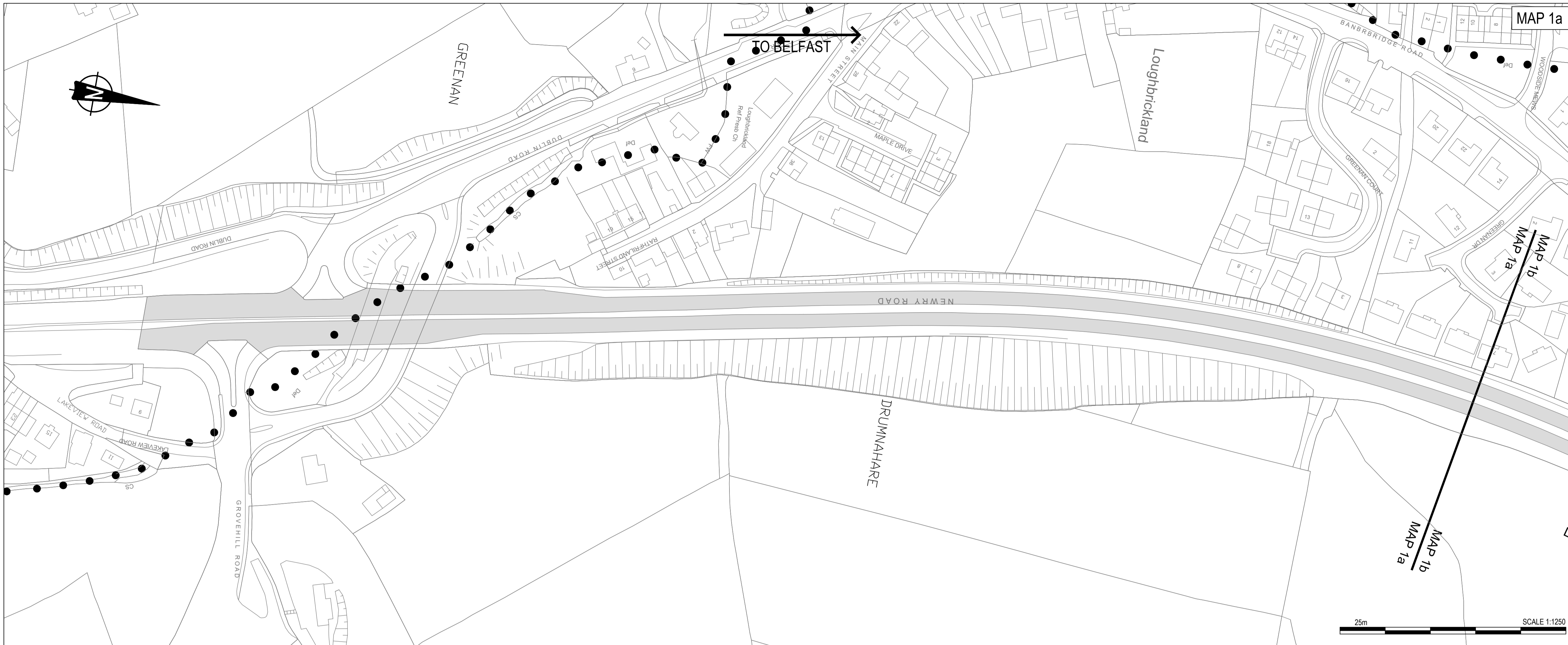


NIMDO Maps 1 to 11
Please click on map windows to
view plans

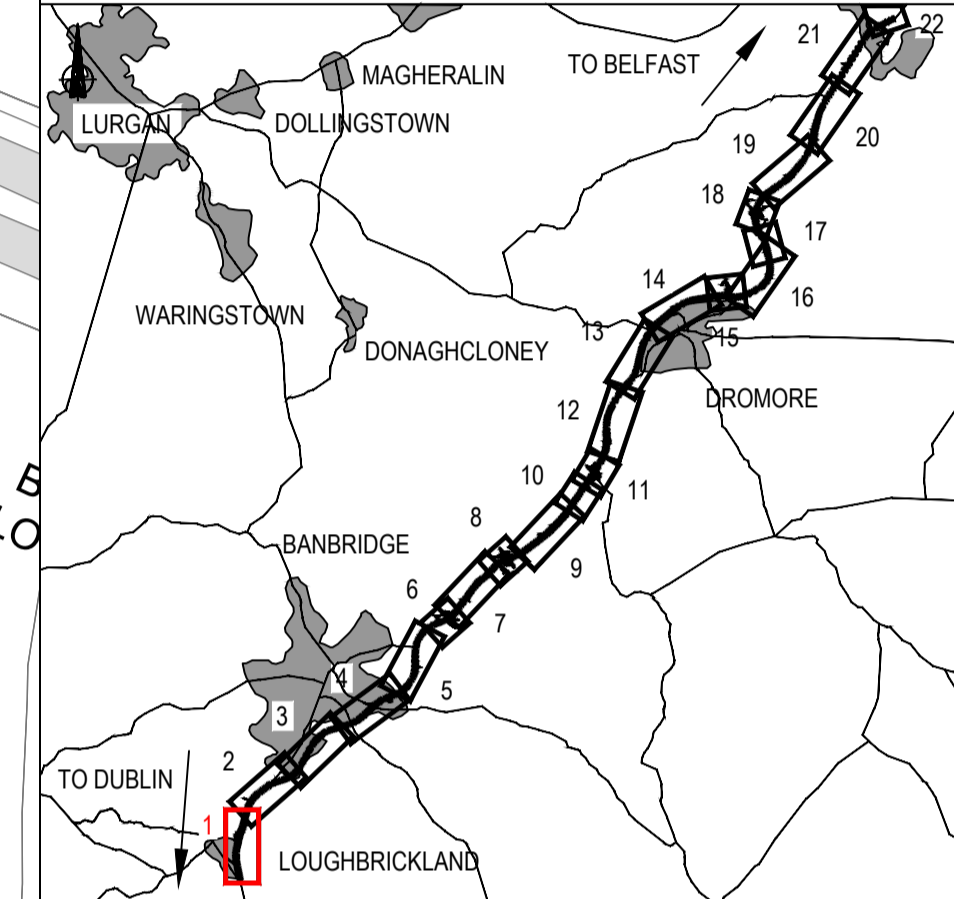


A1 Junctions
Phase 2

NOTICE OF INTENTION TO MAKE A DIRECTION ORDER (NIMDO) - MAPS
(Published 25 March 2019)



- NOTES**
- Verifying Dimensions. The contractor shall verify dimensions against such other drawings or site conditions as pertain to this part of the work.
 - Existing Services. Any information concerning the location of existing services indicated on this drawing is intended for general guidance only. It shall be the responsibility of the contractor to determine and verify the exact horizontal and vertical alignment of all cables, pipes, etc. (both underground and overhead) before work commences.
 - Issue of Drawings. Hard copies, dwf and pdf will form a controlled issue of the drawing. All other formats (dwg, dxf etc.) are deemed to be uncontrolled issue and any work carried out based on these files is at the recipients own risk. RPS will not accept any responsibility for any errors arising from the use of these files, either by human error by the recipient, listing of un-dimensioned measurements, compatibility issues with the recipient's software, and any errors arising when these files are used to aid the recipients drawing production, or setting out on site.
 - OS Sheets: 165-13, 165-14
183-08, 183-12, 183-16, 184-01, 184-02, 184-05, 184-06, 184-09, 184-13
202-03, 202-04, 202-07, 202-08, 202-10, 202-11, 202-13, 202-14, 202-15
203-01
220-08, 220-11, 220-12, 220-15, 220-16
221-01, 221-02, 221-05, 221-09
237-03, 237-04
 - This is based upon Crown Copyright and is reproduced with the permission of Land & Property Services under delegated authority from the Controller of Her Majesty's Stationary Office. © Crown copyright and database right [2018] EMOU [206.2]
 - DATUM: IRISH GRID



KEY

● Existing OS/ Survey Mapping	— New Private Road
● Townland Boundary	— Road(s) to be stopped-up to vehicular traffic only (annotated V1)
■ Existing Trunk Road, T4	— Junction to be stopped-up to road traffic (annotated J1)
■ New Trunk Road, T4	— Road(s) to be stopped-up to all traffic (annotated R1-R3)
■ Other New Road	

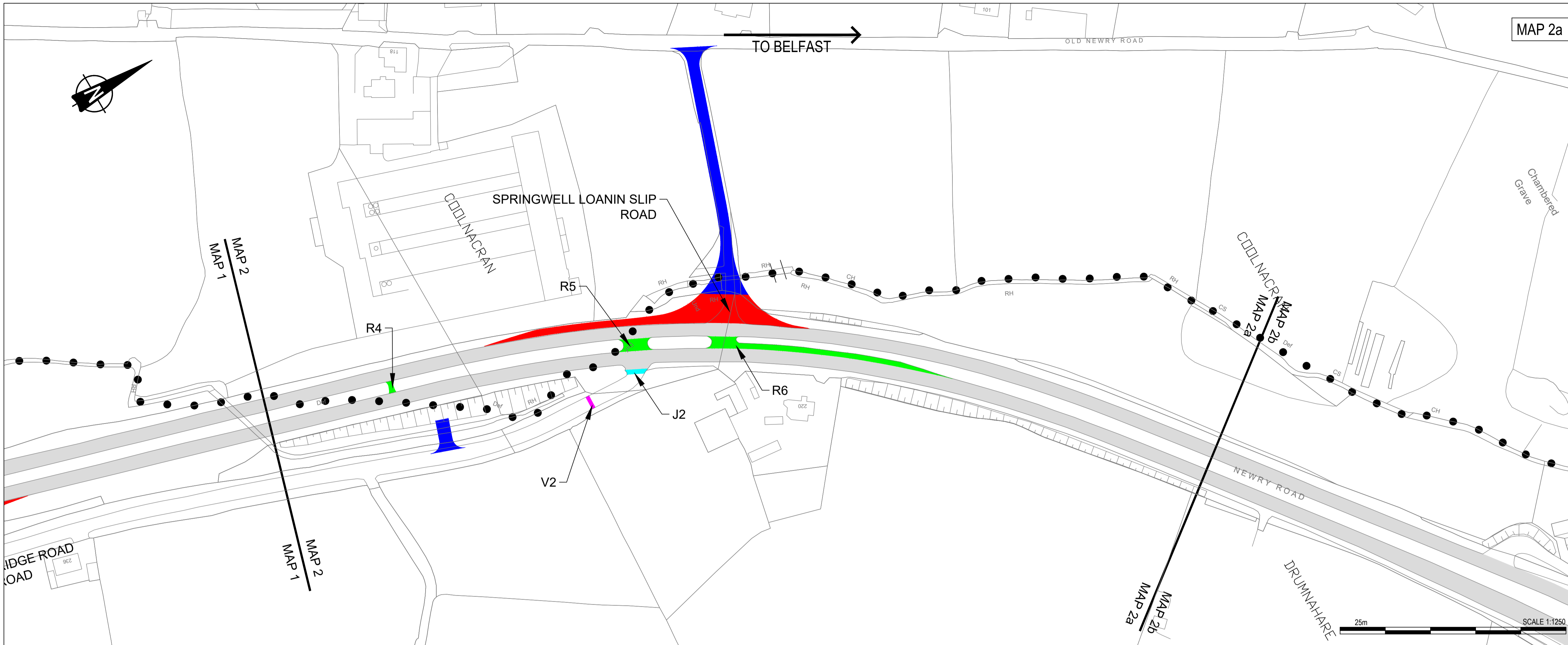
P2.0	Updated drawings in response to comments from DfI	JF	PN	CD	13/02/2019
REV	COMMENT	DRAWN	CH	AP	DATE

Client: **Department for Infrastructure**
An Roinn **Bonneagair**
www.infrastructure-ni.gov.uk

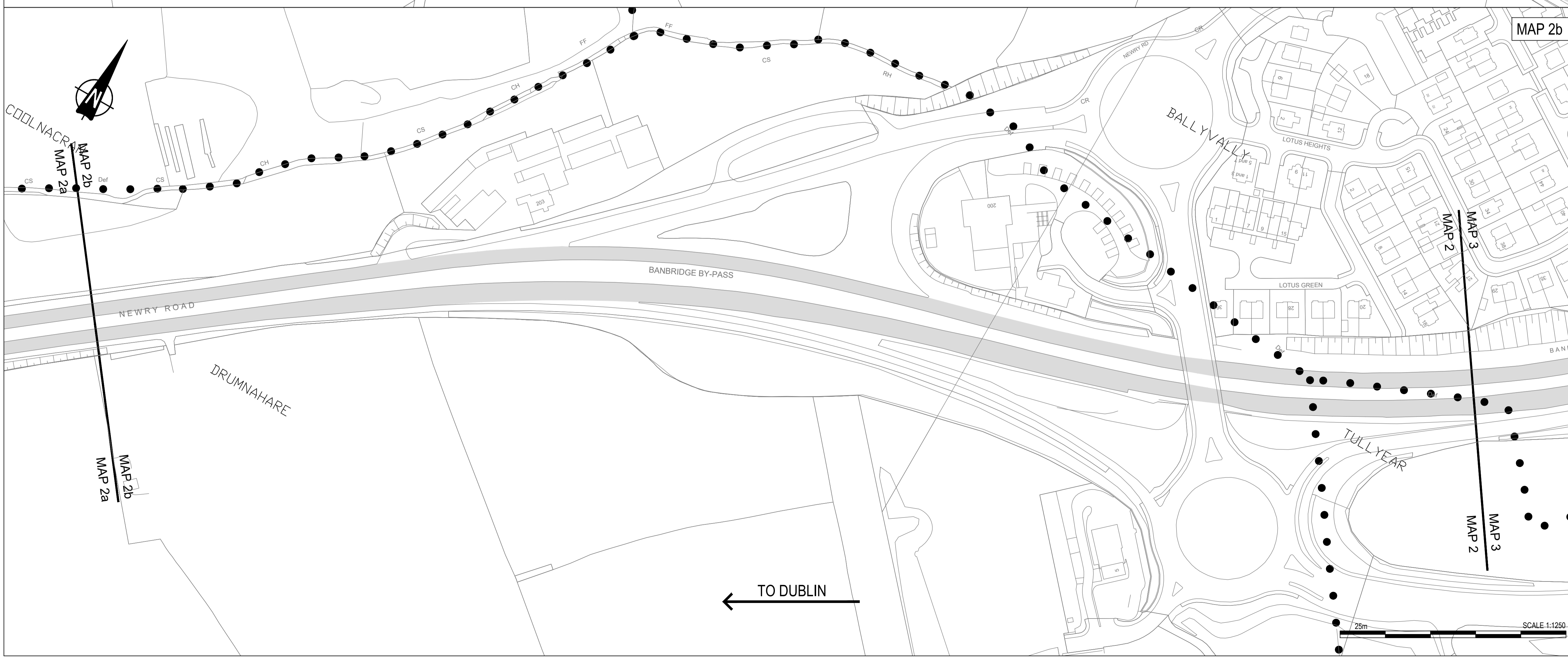
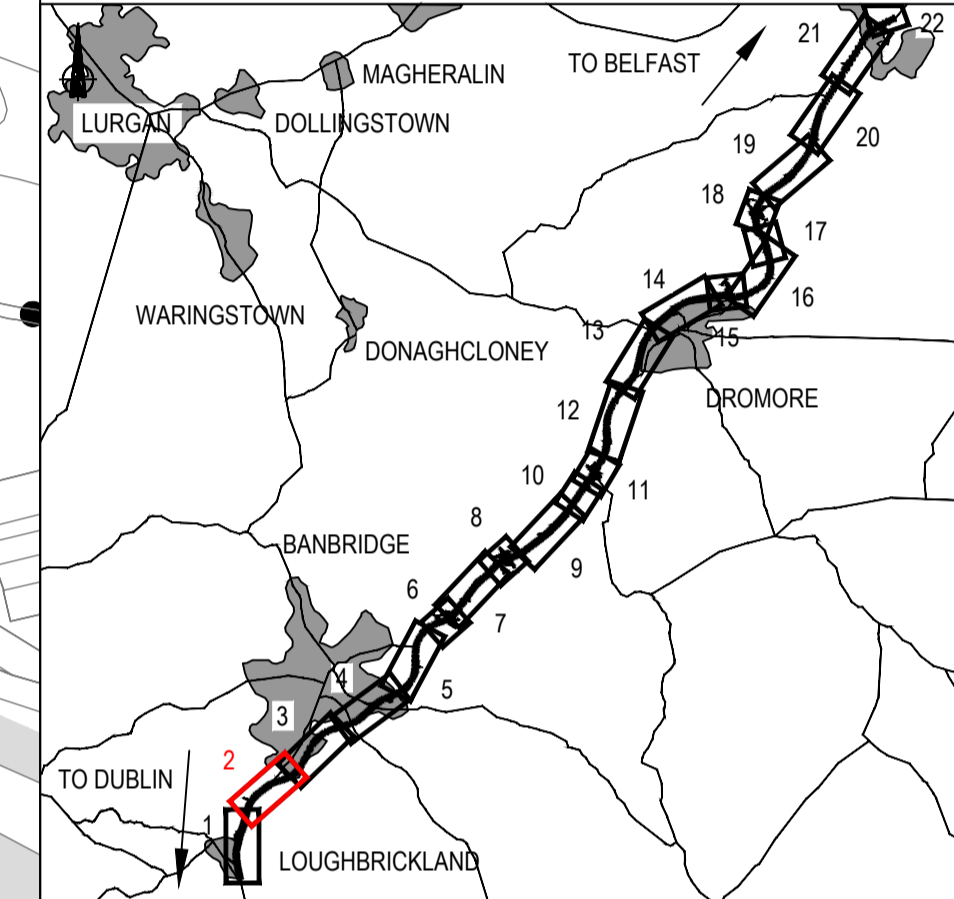
Project: **A1 Junctions Phase 2**

Title: **THE TRUNK ROAD T4 (LOUGHBRICKLAND TO HILLSBOROUGH) ORDER (NORTHERN IRELAND) 2018 - Map 1**

Drawing Status: S2	Suitability: For Information	Project Ref No.: IBH0488
Scale: 1:1250	Designed: JF	Drawn By: JF
	Checked: PN	Authorised: CD
Original Size: A1	Date: 07-06-18	Date: 07-06-18
	Date: 13-02-19	Date: 13-02-19
Drawing Number:	Rev: P2.0	
TNI Ref Originator Volume Location Type Discipline Classification Number		
168014-RPSB-LSI-ML-DR-HE-2600-00101		



- NOTES**
1. Verifying Dimensions.
The contractor shall verify dimensions against such other drawings or site conditions as pertain to this part of the work.
 2. Existing Services.
Any information concerning the location of existing services indicated on this drawing is intended for general guidance only. It shall be the responsibility of the contractor to determine and verify the exact horizontal and vertical alignment of all cables, pipes, etc. (both underground and overhead) before work commences.
 3. Issue of Drawings.
Hard copies, dwf and pdf will form a controlled issue of the drawing. All other formats (dwg, dxf etc.) are deemed to be an uncontrolled issue and any work carried out based on these files is at the recipient's own risk. RPS will not accept any responsibility for any errors arising from the use of these files, either by human error by the recipient, listing of un-dimensioned measurements, compatibility issues with the recipient's software, and any errors arising when these files are used to aid the recipient's drawing production, or setting out on site.
 4. OS Sheets:
165-13, 165-14
183-08, 183-12, 183-16, 184-01, 184-02, 184-05, 184-06, 184-09, 184-13
202-03, 202-04, 202-07, 202-08, 202-10, 202-11, 202-13, 202-14, 202-15
203-01
220-08, 220-11, 220-12, 220-15, 220-16
221-01, 221-02, 221-05, 221-09
237-03, 237-04
 5. This is based upon Crown Copyright and is reproduced with the permission of Land & Property Services under delegated authority from the Controller of Her Majesty's Stationery Office. © Crown copyright and database right [2018] EMOU [206.2]
 6. DATUM: IRISH GRID



KEY

- Existing OS/ Survey Mapping
- Townland Boundary
- Existing Trunk Road, T4
- New Trunk Road, T4
- Other New Road
- Road(s) to be stopped-up to vehicular traffic only (annotated V2)
- Junction to be stopped-up to road traffic (annotated J2)
- Road(s) to be stopped-up to all traffic (annotated R4-R6)

P2.0	Updated drawings in response to comments from DfI	JF	PN	CD	13/02/2019
REV	COMMENT	DRAWN	CH	AP	DATE

RPS **SWECO**

Elmwood House
74 Boucher Road
Belfast
BT12 6RZ

T +44 (0) 28 90 687914
F +44 (0) 28 90 688286
W www.rpsgroup.com/ireland
E ireland@rpsgroup.com

Client

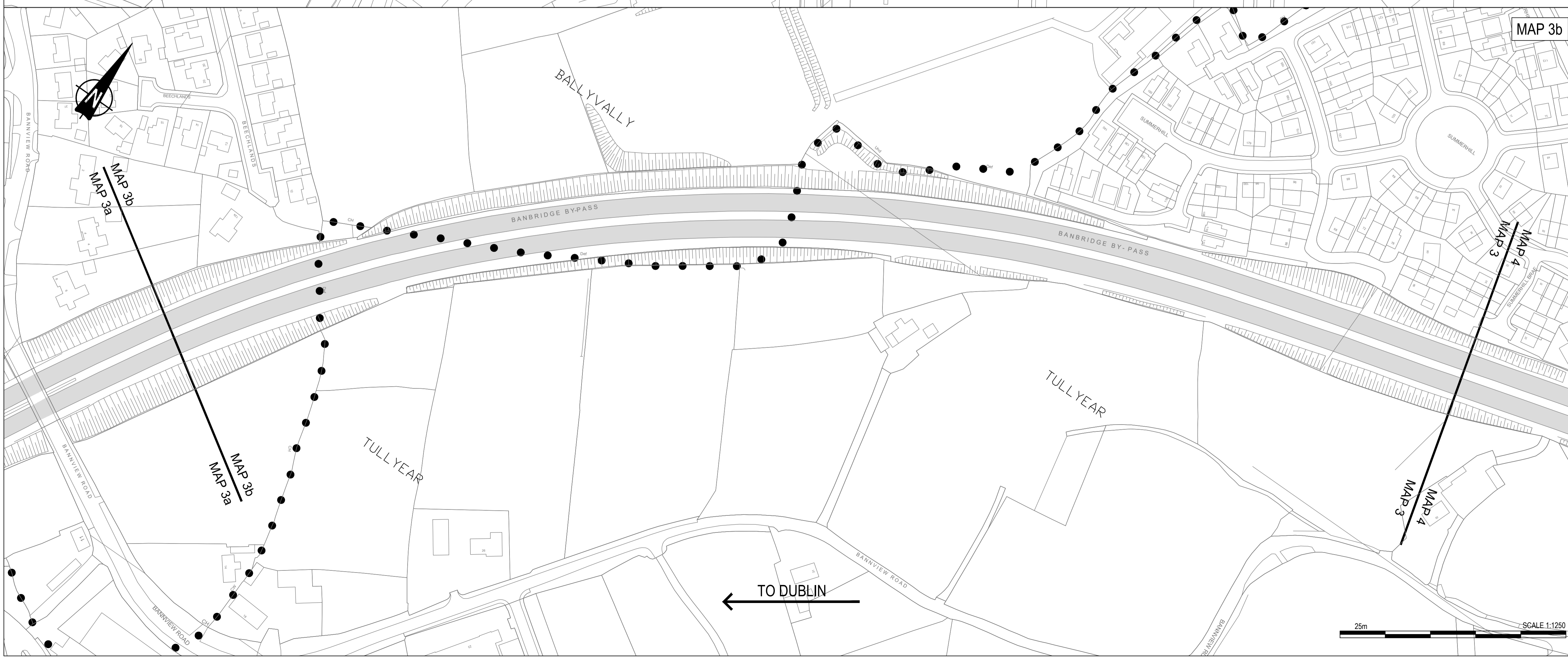
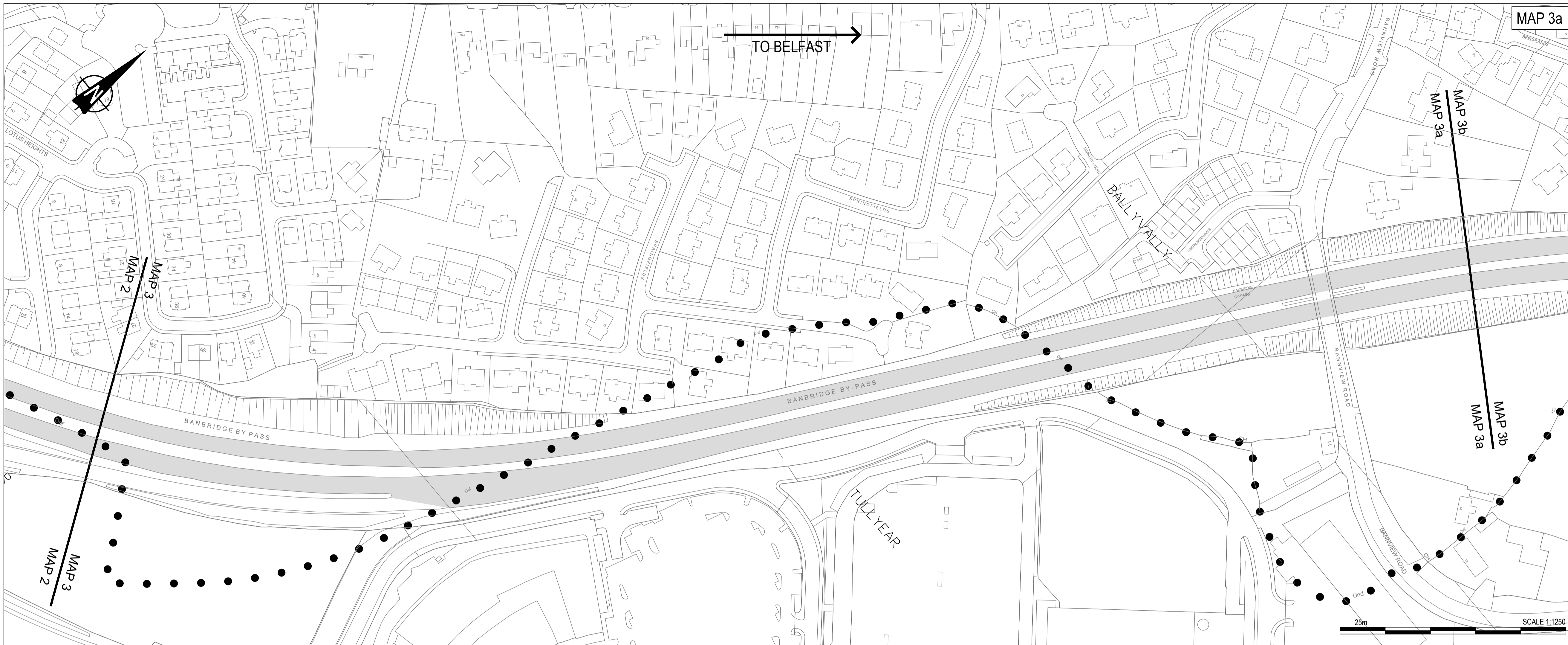
Department for Infrastructure
An Roinn Bonneagair
www.infrastructure-ni.gov.uk

Project

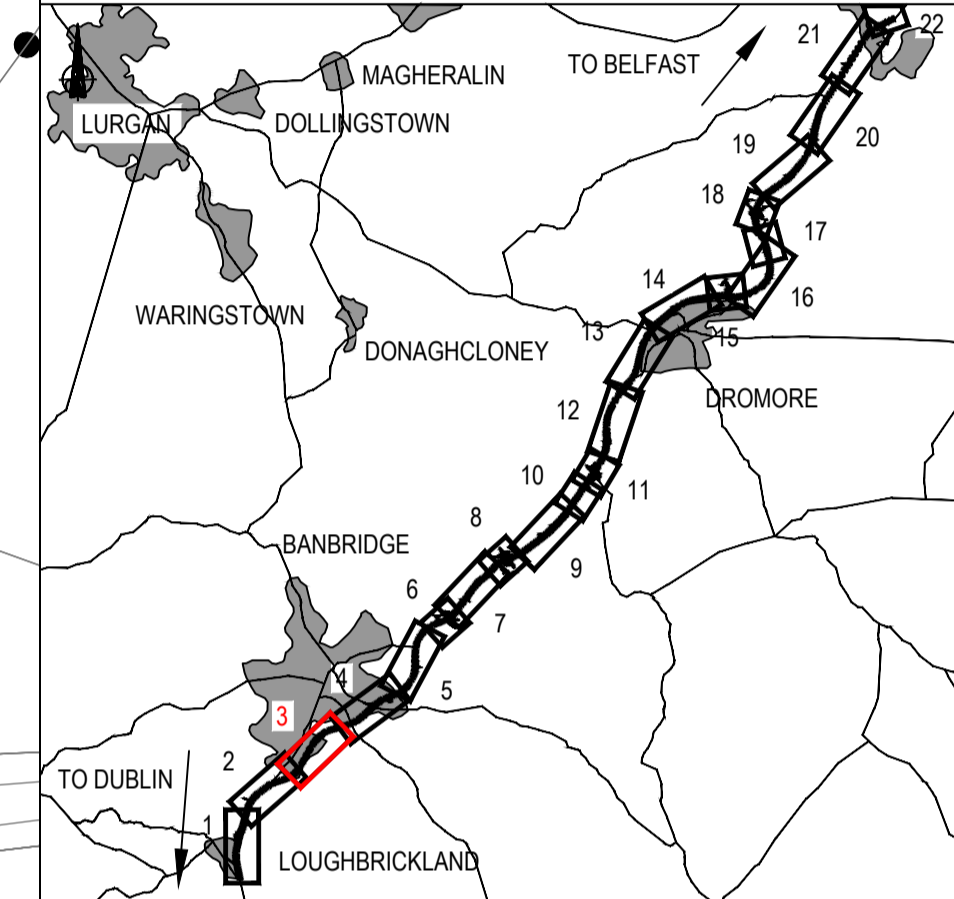
A1 Junctions Phase 2

Title
THE TRUNK ROAD T4 (LOUGHBRICKLAND TO HILLSBOROUGH) ORDER (NORTHERN IRELAND) 2018 - Map 2

Drawing Status	S2	Suitability	For Information	Project Ref No.	IBH0488
Scale	1:1250	Designed	JF	Drawn By	JF
		Checked	PN	Authorised	CD
Original Size	A1	Date	07-06-18	Date	07-06-18
		Date	13-02-19	Date	13-02-19
Drawing Number					Rev P2.0
TNI Ref Originator Volume Location Type Discipline Classification Number					
168014-RPSB-LSI-ML-DR-HE-2600-00102					



- NOTES**
1. Verifying Dimensions.
The contractor shall verify dimensions against such other drawings or site conditions as pertain to this part of the work.
 2. Existing Services.
Any information concerning the location of existing services indicated on this drawing is intended for general guidance only. It shall be the responsibility of the contractor to determine and verify the exact horizontal and vertical alignment of all cables, pipes, etc. (both underground and overhead) before work commences.
 3. Issue of Drawings.
Hard copies, dwf and pdf will form a controlled issue of the drawing. All other formats (dwg, dxf etc.) are deemed to be an uncontrolled issue and any work carried out based on these files is at the recipients own risk. RPS will not accept any responsibility for any errors arising from the use of these files, either by human error by the recipient, listing of un-dimensioned measurements, compatibility issues with the recipient's software, and any errors arising when these files are used to aid the recipients drawing production, or setting out on site.
 4. OS Sheets:
165-13, 165-14
183-08, 183-12, 183-16, 184-01, 184-02, 184-05, 184-06, 184-09, 184-13
202-03, 202-04, 202-07, 202-08, 202-10, 202-11, 202-13, 202-14, 202-15
203-01
220-08, 220-11, 220-12, 220-15, 220-16
221-01, 221-02, 221-05, 221-09
237-03, 237-04
 5. This is based upon Crown Copyright and is reproduced with the permission of Land & Property Services under delegated authority from the Controller of Her Majesty's Stationery Office. © Crown copyright and database right [2018] EMOU [206.2]
 6. DATUM: IRISH GRID



KEY

- Existing OS/ Survey Mapping
- Townland Boundary
- Existing Trunk Road, T4

P2.0	Updated drawings in response to comments from DfI	JF	PN	CD	13/02/2019
REV	COMMENT	DRAWN	CH	AP	DATE

RPS **SWECO**

Elmwood House
74 Boucher Road
Belfast
BT12 6RZ

T +44 (0) 28 90 667914
F +44 (0) 28 90 668286
W www.rpsgroup.com/ireland
E ireland@rpsgroup.com

Client

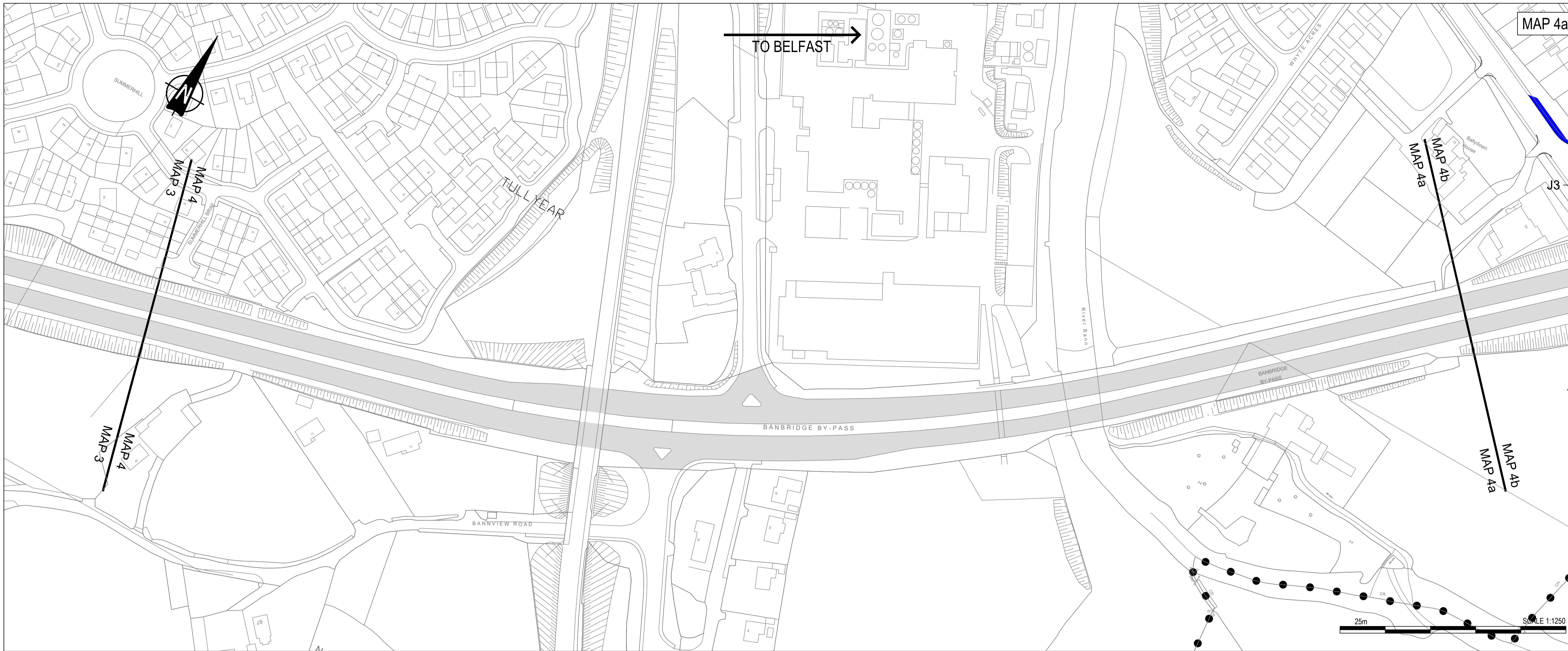
Department for Infrastructure
An Roinn
Bonneagair
www.infrastructure-ni.gov.uk

Project

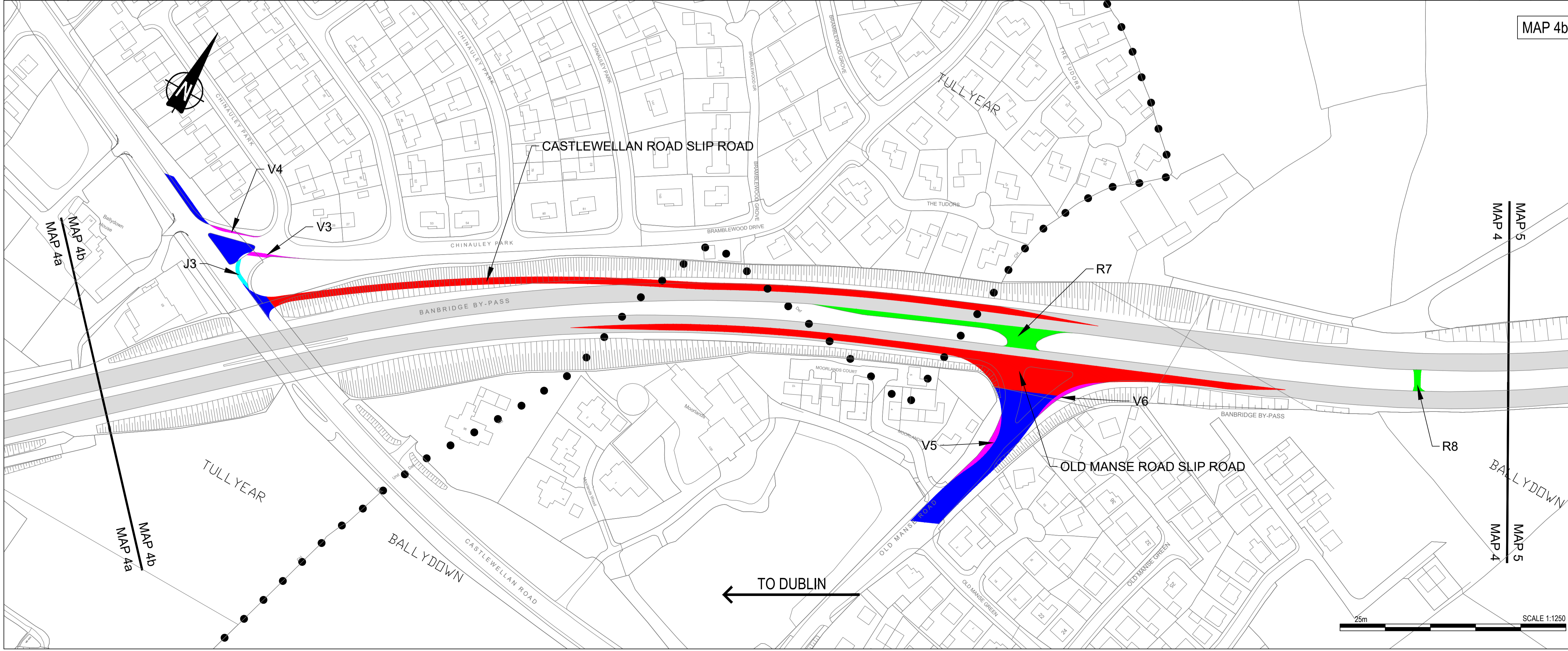
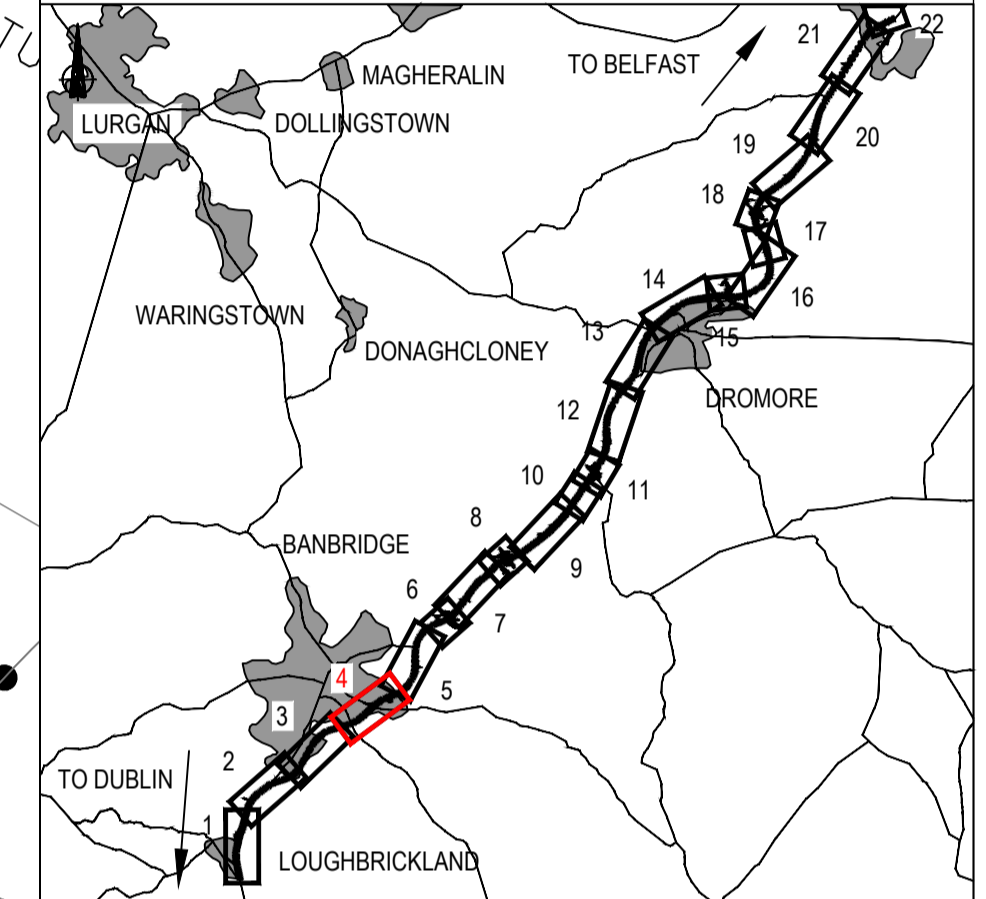
A1 Junctions Phase 2

Title
THE TRUNK ROAD T4 (LOUGHBICKLAND TO HILLSBOROUGH) ORDER (NORTHERN IRELAND) 2018 - Map 3

Drawing Status	Suitability	Project Ref No.			
S2	For Information	IBH0488			
Scale	Designed	Drawn By	Checked	Authorised	
1:1250	JF	JF	PN	CD	
Original Size	Date	Date	Date	Date	
A1	07-06-18	07-06-18	13-02-19	13-02-19	
Drawing Number	Rev				
	P2.0				
TNI Ref Originator Volume Location Type Discipline Classification Number					
168014-RPSB-LSI-ML-DR-HE-2600-00103					



- NOTES**
1. Verifying Dimensions.
The contractor shall verify dimensions against such other drawings or site conditions as pertain to this part of the work.
 2. Existing Services.
Any information concerning the location of existing services indicated on this drawing is intended for general guidance only. It shall be the responsibility of the contractor to determine and verify the exact horizontal and vertical alignment of all cables, pipes, etc. (both underground and overhead) before work commences.
 3. Issue of Drawings.
Hard copies, dwf and pdf will form a controlled issue of the drawing. All other formats (dwg, dxf etc.) are deemed to be an uncontrolled issue and any work carried out based on these files is at the recipient's own risk. RPS will not accept any responsibility for any errors arising from the use of these files, either by human error by the recipient, listing of un-dimensioned measurements, compatibility issues with the recipient's software, and any errors arising when these files are used to aid the recipient's drawing production, or setting out on site.
 4. OS Sheets:
165-13, 165-14
183-08, 183-12, 183-16, 184-01, 184-02, 184-05, 184-06, 184-09, 184-13
202-03, 202-04, 202-07, 202-08, 202-10, 202-11, 202-13, 202-14, 202-15
203-01
220-08, 220-11, 220-12, 220-15, 220-16
221-01, 221-02, 221-05, 221-09
237-03, 237-04
 5. This is based upon Crown Copyright and is reproduced with the permission of Land & Property Services under delegated authority from the Controller of Her Majesty's Stationery Office. © Crown copyright and database right [2018] EMOU [206.2]
 6. DATUM: IRISH GRID



KEY

● Existing OS/ Survey Mapping	— New Private Road
● Townland Boundary	— Road(s) to be stopped-up to vehicular traffic only (annotated V3-V6)
— Existing Trunk Road, T4	— Junction to be stopped-up to road traffic (annotated J3)
— New Trunk Road, T4	— Road(s) to be stopped-up to all traffic (annotated R7-R8)
— Other New Road	

P2.0	Updated drawings in response to comments from DfI	JF	PN	CD	13/02/2019
REV	COMMENT	DRAWN	CH	AP	DATE

RPS **SWECO**

Elmwood House
74 Boucher Road
Belfast
BT12 6RZ

T +44 (0) 28 90 667914
F +44 (0) 28 90 668286
W www.rpsgroup.com/ireland
E ireland@rpsgroup.com

Client
Department for Infrastructure
An Roinn
Bonneagair
www.infrastructure-ni.gov.uk

Project
A1 Junctions Phase 2

Title
THE TRUNK ROAD T4 (LOUGHBRICKLAND TO HILLSBOROUGH) ORDER (NORTHERN IRELAND) 2018 - Map 4

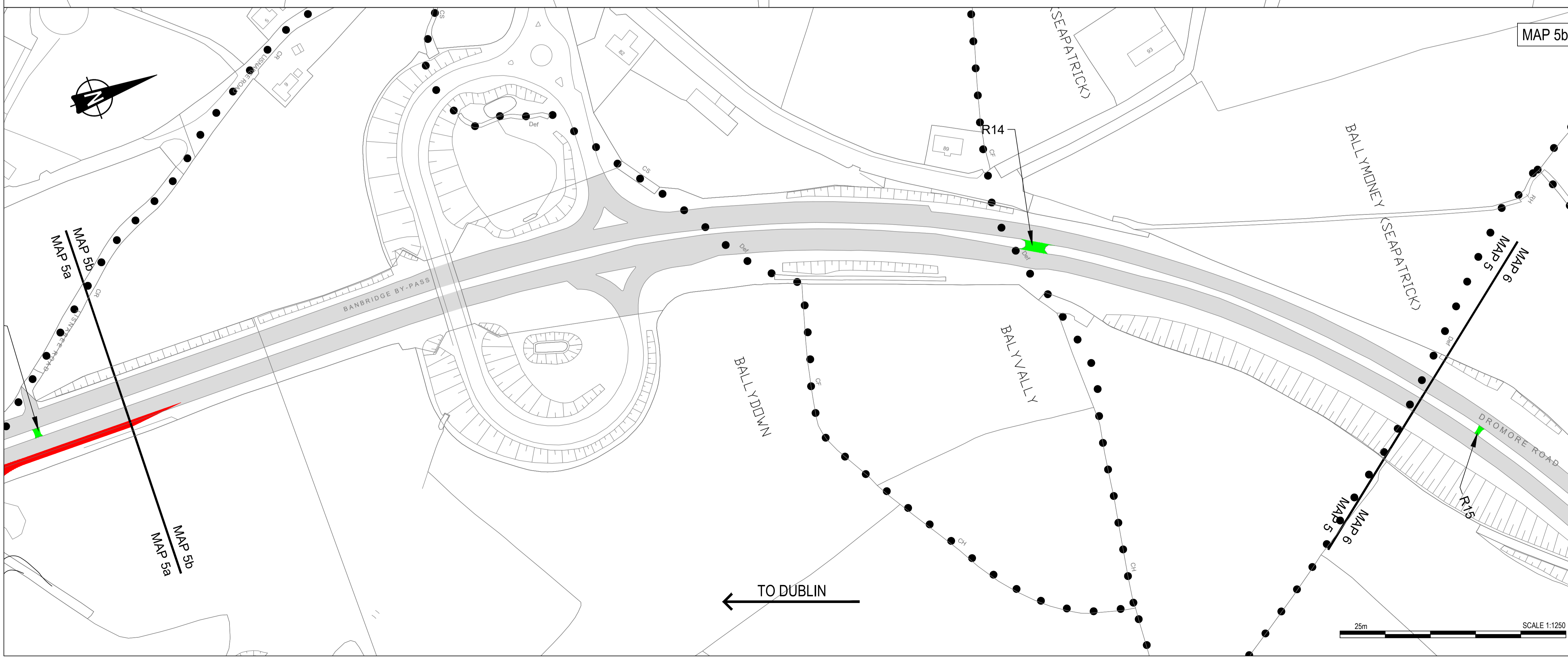
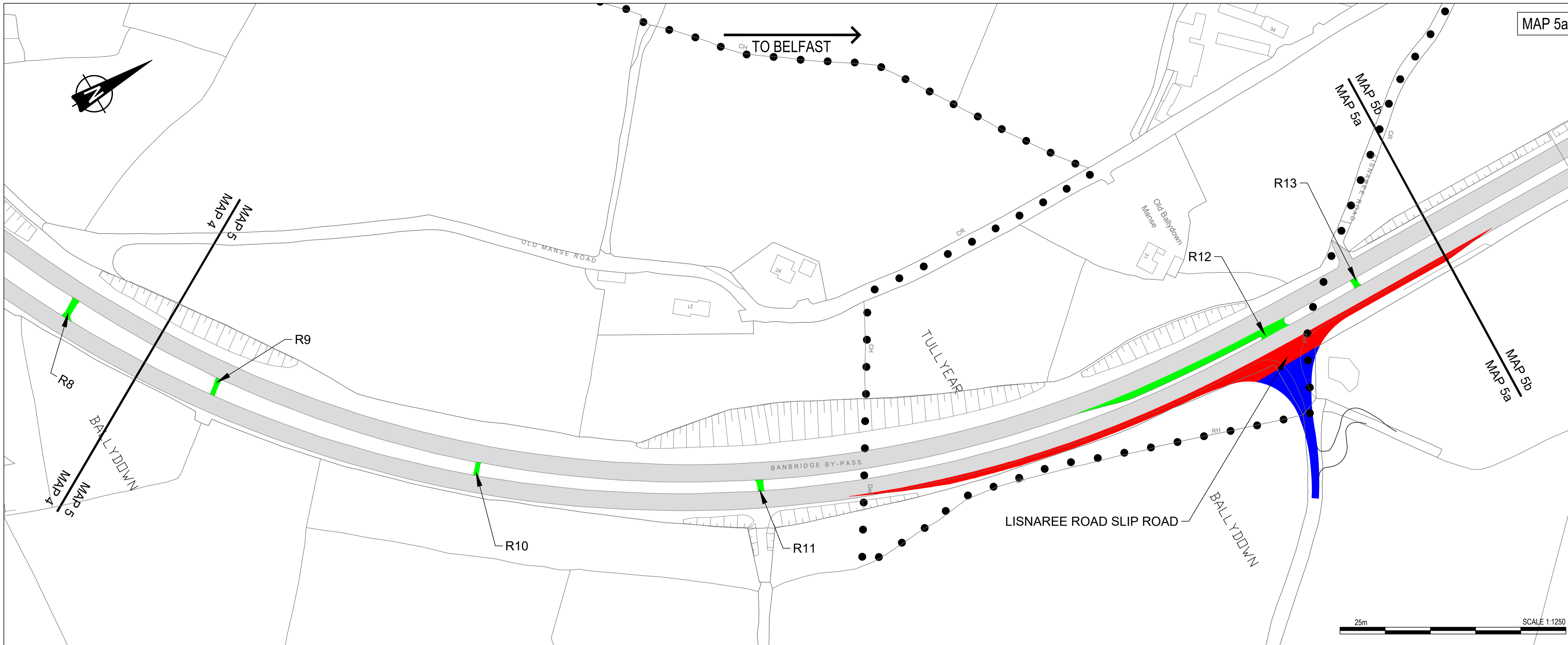
Drawing Status	Suitability	Project Ref No.
S2	For Information	IBH0488

Scale	Designed	Drawn By	Checked	Authorised
1:1250	JF	JF	PN	CD

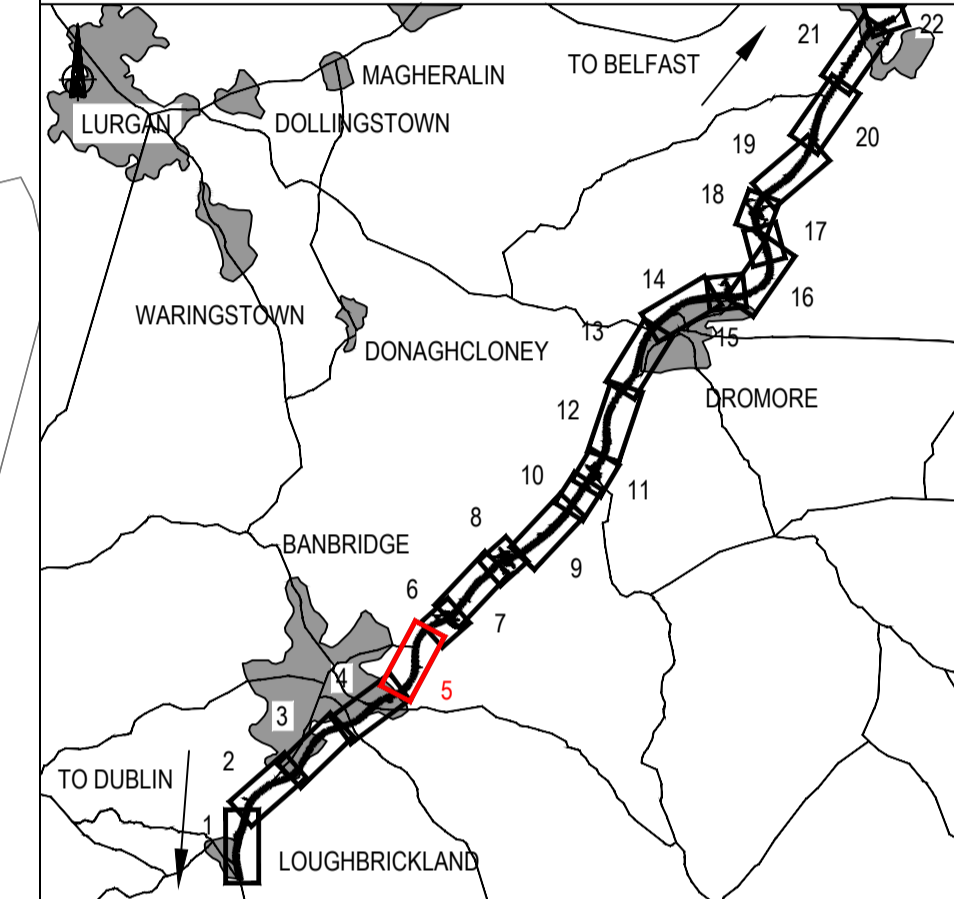
Original Size	Date	Date	Date	Date
A1	07-06-18	07-06-18	13-02-19	13-02-19

Drawing Number: _____ Rev P2.0

TNI Ref | Originator | Volume | Location | Type | Discipline | Classification | Number
168014-RPSB-LSI-ML-DR-HE-2600-00104



- MAP 5a**
- NOTES**
- Verifying Dimensions. The contractor shall verify dimensions against such other drawings or site conditions as pertain to this part of the work.
 - Existing Services. Any information concerning the location of existing services indicated on this drawing is intended for general guidance only. It shall be the responsibility of the contractor to determine and verify the exact horizontal and vertical alignment of all cables, pipes, etc. (both underground and overhead) before work commences.
 - Issue of Drawings. Hard copies, dwf and pdf will form a controlled issue of the drawing. All other formats (dwg, dxf etc.) are deemed to be an uncontrolled issue and any work carried out based on these files is at the recipient's own risk. RPS will not accept any responsibility for any errors arising from the use of these files, either by human error by the recipient, listing of un-dimensioned measurements, compatibility issues with the recipient's software, and any errors arising when these files are used to aid the recipient's drawing production, or setting out on site.
 - OS Sheets: 165-13, 165-14
183-08, 183-12, 183-16, 184-01, 184-02, 184-05, 184-06, 184-09, 184-13
202-03, 202-04, 202-07, 202-08, 202-10, 202-11, 202-13, 202-14, 202-15
203-01
220-08, 220-11, 220-12, 220-15, 220-16
221-01, 221-02, 221-05, 221-09
237-03, 237-04
 - This is based upon Crown Copyright and is reproduced with the permission of Land & Property Services under delegated authority from the Controller of Her Majesty's Stationery Office. © Crown copyright and database right [2018] EMOU [206.2]
 - DATUM: IRISH GRID



MAP 5b

KEY

- Existing OS/ Survey Mapping
- Townland Boundary
- Existing Trunk Road, T4
- New Trunk Road, T4
- Other New Road
- Road(s) to be stopped-up to all traffic (annotated R9-R14)

P2.0	Updated drawings in response to comments from DfI	JF	PN	CD	13/02/2019
REV	COMMENT	DRAWN	CH	AP	DATE

RPS **SWECO**

Elmwood House
74 Boucher Road
Belfast
BT12 6RZ

T +44 (0) 28 90 667914
F +44 (0) 28 90 668286
W www.rpsgroup.com/ireland
E ireland@rpsgroup.com

Client

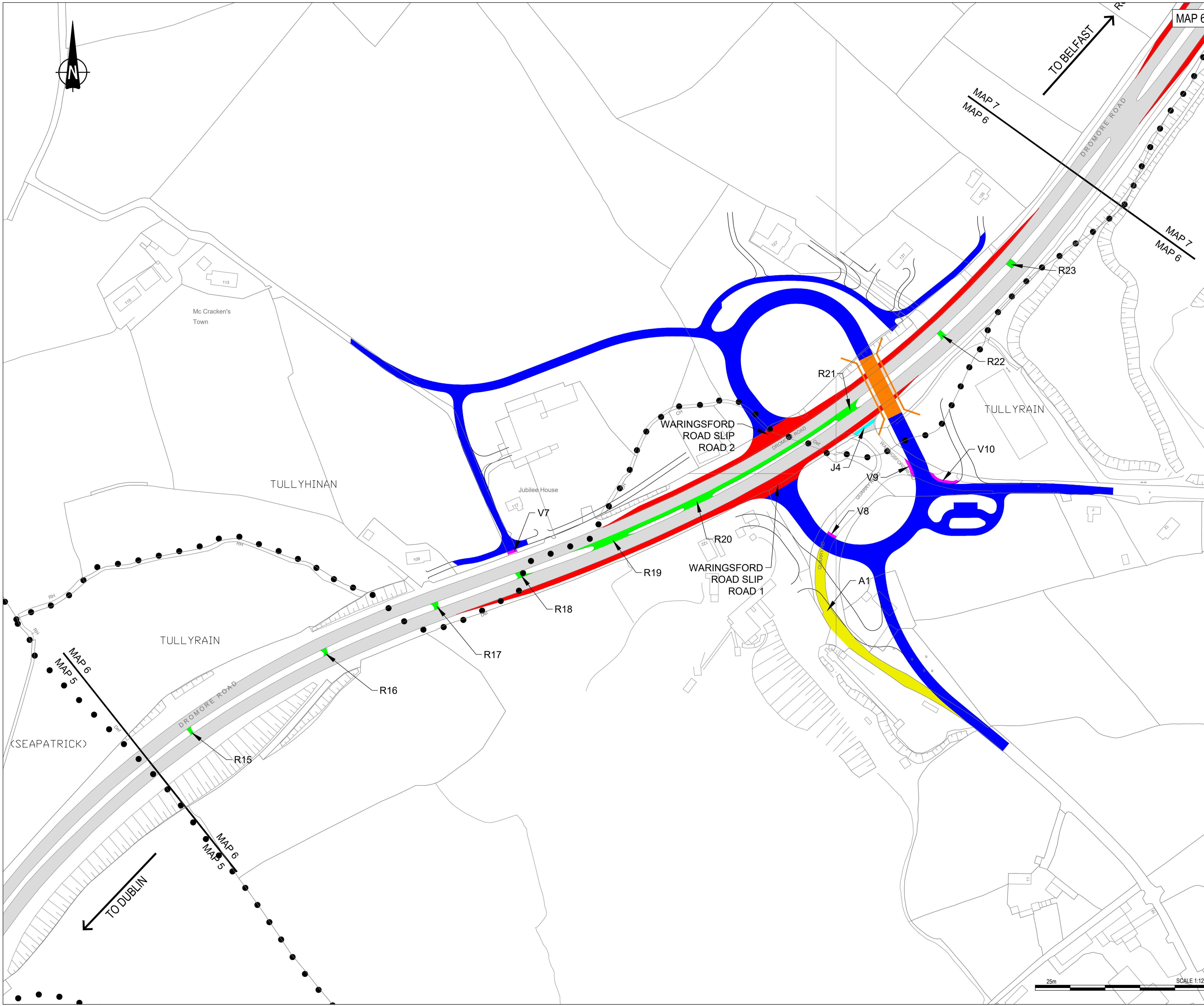
Department for Infrastructure
An Roinn Bonneagair
www.infrastructure-ni.gov.uk

Project

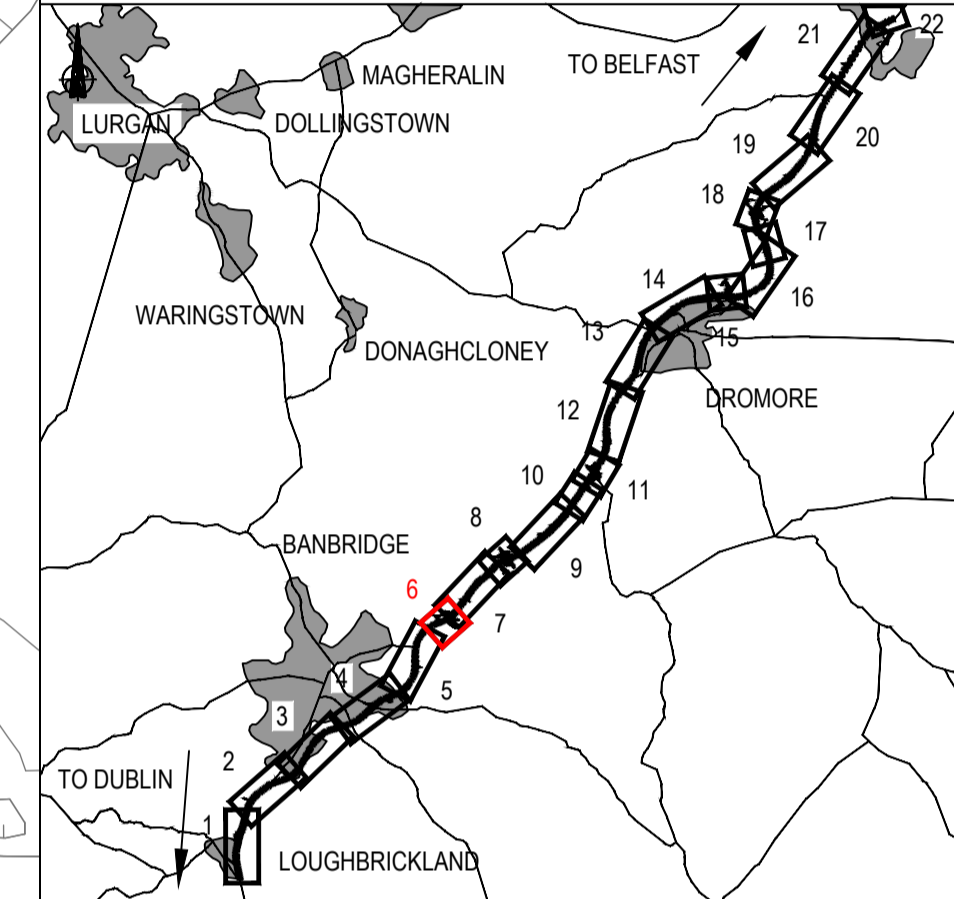
A1 Junctions Phase 2

Title
THE TRUNK ROAD T4 (LOUGHBRICKLAND TO HILLSBOROUGH) ORDER (NORTHERN IRELAND) 2018 - Map 5

Drawing Status	Suitability	Project Ref No.			
S2	For Information	IBH0488			
Scale	Designed	Drawn By	Checked	Authorised	
1:1250	JF	JF	PN	CD	
Original Size	Date	Date	Date	Date	
A1	07-06-18	07-06-18	13-02-19	13-02-19	
Drawing Number	Rev				P2.0
TNI Ref Originator Volume Location Type Discipline Classification Number					
168014-RPSB-LSI-ML-DR-HE-2600-00105					



- NOTES**
1. Verifying Dimensions.
The contractor shall verify dimensions against such other drawings or site conditions as pertain to this part of the work.
 2. Existing Services.
Any information concerning the location of existing services indicated on this drawing is intended for general guidance only. It shall be the responsibility of the contractor to determine and verify the exact horizontal and vertical alignment of all cables, pipes, etc. (both underground and overhead) before work commences.
 3. Issue of Drawings.
Hard copies, dwf and pdf will form a controlled issue of the drawing. All other formats (dwg, dxf etc.) are deemed to be an uncontrolled issue and any work carried out based on these files is at the recipient's own risk. RPS will not accept any responsibility for any errors arising from the use of these files, either by human error by the recipient, listing of un-dimensioned measurements, compatibility issues with the recipient's software, and any errors arising when these files are used to aid the recipient's drawing production, or setting out on site.
 4. OS Sheets:
165-13, 165-14
183-08, 183-12, 183-16, 184-01, 184-02, 184-05, 184-06, 184-09, 184-13
202-03, 202-04, 202-07, 202-08, 202-10, 202-11, 202-13, 202-14, 202-15
203-01
220-08, 220-11, 220-12, 220-15, 220-16
221-01, 221-02, 221-05, 221-09
237-03, 237-04
 5. This is based upon Crown Copyright and is reproduced with the permission of Land & Property Services under delegated authority from the Controller of Her Majesty's Stationery Office. © Crown copyright and database right [2018] EMOU [206.2]
 6. DATUM: IRISH GRID



KEY

● Existing OS/ Survey Mapping	■ Road(s) to be stopped-up to vehicular traffic only (annotated V7-V10)
● Townland Boundary	■ Junction to be stopped-up to road traffic (annotated J4)
■ Existing Trunk Road, T4	■ Road(s) to be stopped-up to all traffic (annotated R15-R23)
■ New Trunk Road, T4	■ Roads to be abandoned (annotated A1)
■ Other New Road	
■ New Overbridge	
■ New Private Road	

P2.0	Updated drawings in response to comments from DfI	JF	PN	CD	13/02/2019
REV	COMMENT	DRAWN	CH	AP	DATE

RPS **SWECO**

Elmwood House
74 Bowcher Road
Belfast
BT12 6RZ

T +44 (0) 28 90 687914
F +44 (0) 28 90 688286
W www.rpsgroup.com/ireland
E ireland@rpsgroup.com

Client

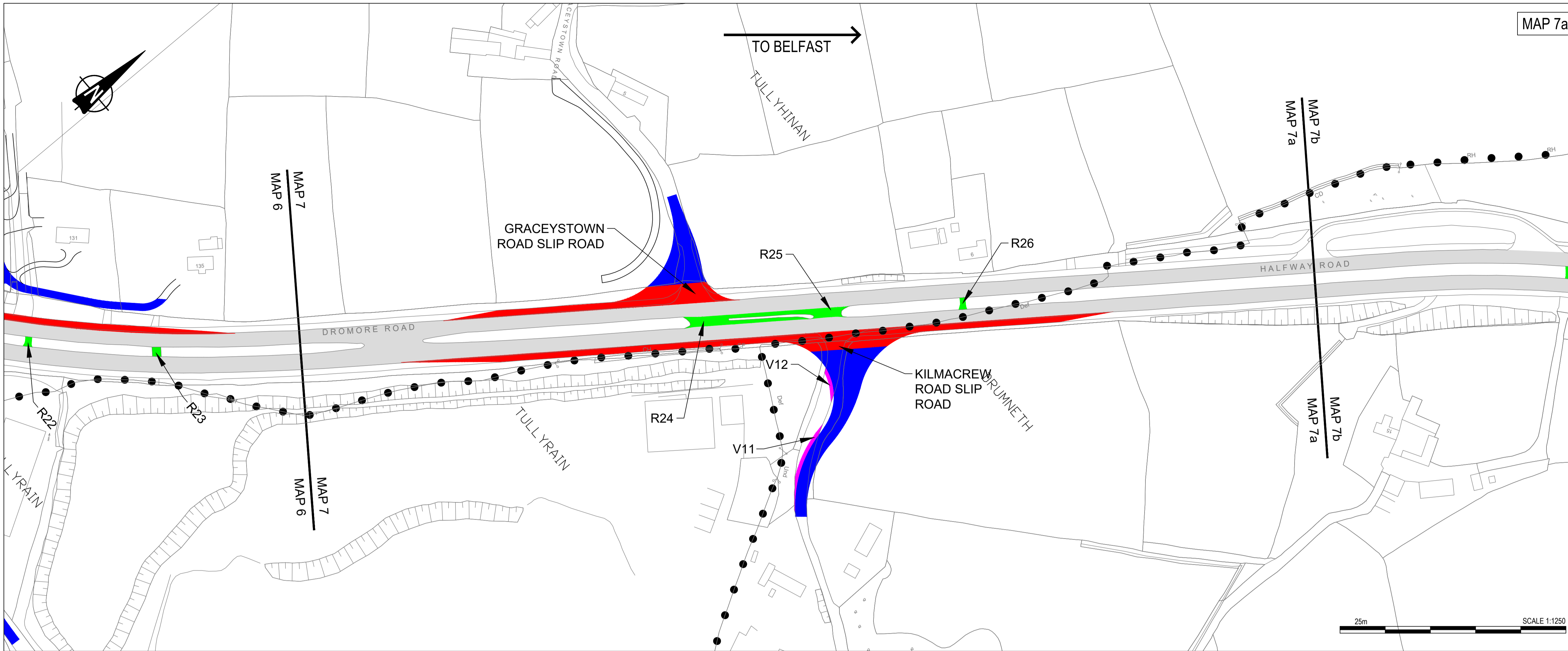
Department for Infrastructure
An Roinn Bonneagair
www.infrastructure-ni.gov.uk

Project

A1 Junctions Phase 2

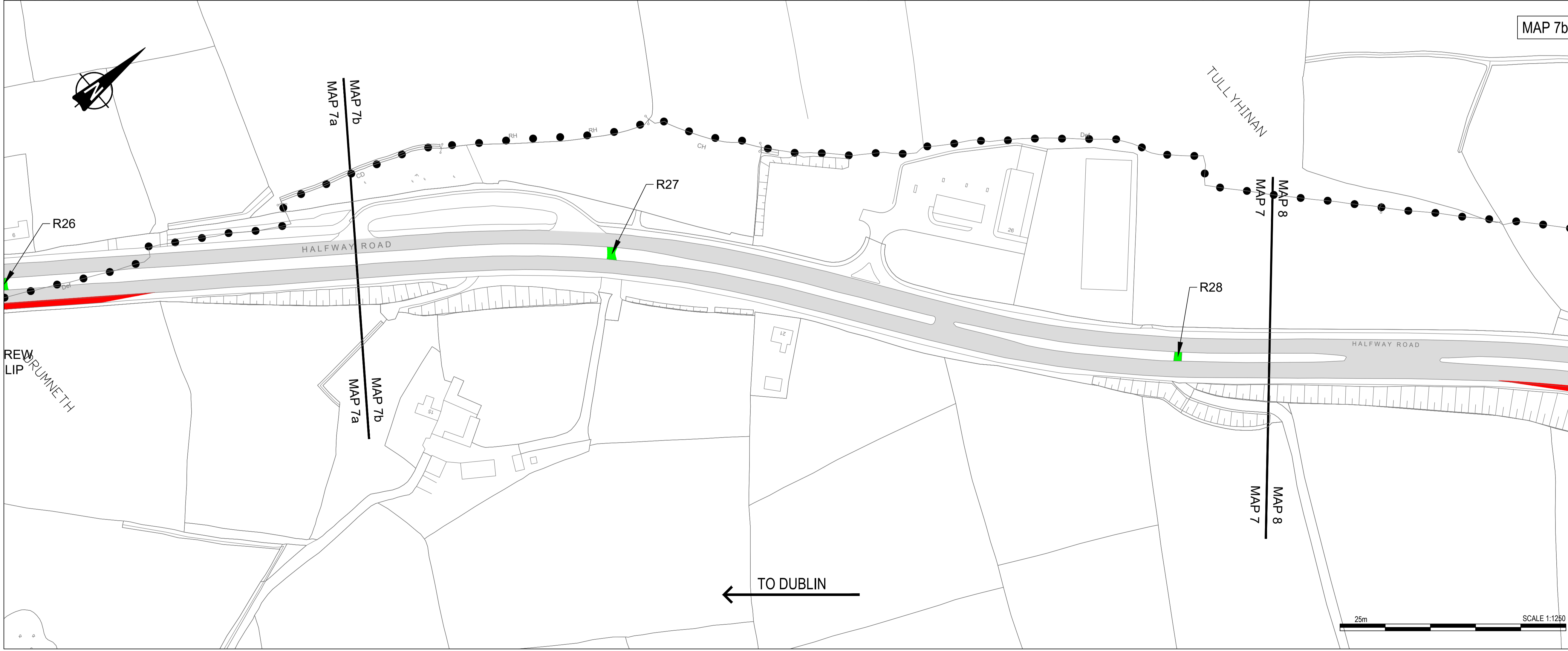
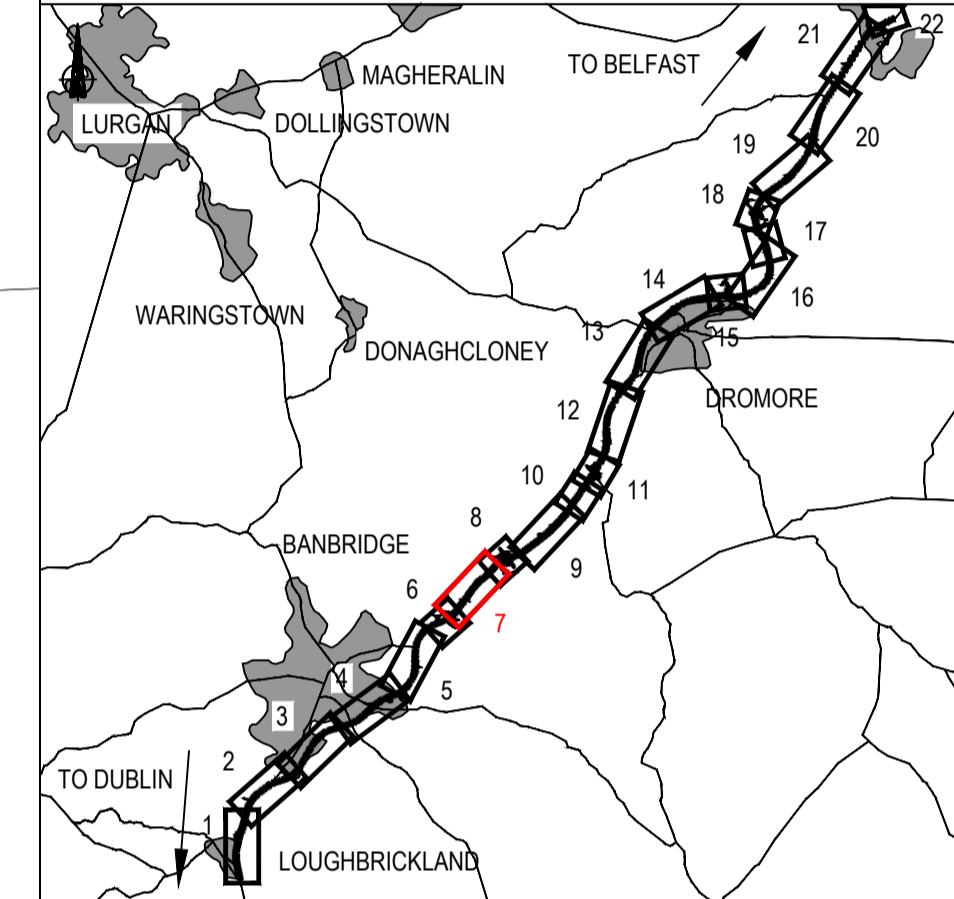
Title
THE TRUNK ROAD T4 (LOUGHBRICKLAND TO HILLSBOROUGH) ORDER (NORTHERN IRELAND) 2018 - Map 6

Drawing Status	Suitability	Project Ref No.			
S2	For Information	IBH0488			
Scale	Designed	Drawn By	Checked	Authorised	
1:1250	JF	JF	PN	CD	
Original Size	Date	Date	Date	Date	
A1	07-06-18	07-06-18	13-02-19	13-02-19	
Drawing Number	Rev				
	P2.0				
TNI Ref Originator Volume Location Type Discipline Classification Number					
168014-RPSB-LSI-ML-DR-HE-2600-00106					



MAP 7a

- NOTES**
1. Verifying Dimensions.
The contractor shall verify dimensions against such other drawings or site conditions as pertain to this part of the work.
 2. Existing Services.
Any information concerning the location of existing services indicated on this drawing is intended for general guidance only. It shall be the responsibility of the contractor to determine and verify the exact horizontal and vertical alignment of all cables, pipes, etc. (both underground and overhead) before work commences.
 3. Issue of Drawings.
Hard copies, dwf and pdf will form a controlled issue of the drawing. All other formats (dwg, dxf etc.) are deemed to be an uncontrolled issue and any work carried out based on these files is at the recipient's own risk. RPS will not accept any responsibility for any errors arising from the use of these files, either by human error by the recipient, listing of un-dimensioned measurements, compatibility issues with the recipient's software, and any errors arising when these files are used to aid the recipient's drawing production, or setting out on site.
 4. OS Sheets:
165-13, 165-14
183-08, 183-12, 183-16, 184-01, 184-02, 184-05, 184-06, 184-09, 184-13
202-03, 202-04, 202-07, 202-08, 202-10, 202-11, 202-13, 202-14, 202-15
203-01
220-08, 220-11, 220-12, 220-15, 220-16
221-01, 221-02, 221-05, 221-09
237-03, 237-04
 5. This is based upon Crown Copyright and is reproduced with the permission of Land & Property Services under delegated authority from the Controller of Her Majesty's Stationery Office. © Crown copyright and database right [2018] EMOU [206.2]
 6. DATUM: IRISH GRID



MAP 7b

KEY

- Existing OS/ Survey Mapping
- Townland Boundary
- Existing Trunk Road, T4
- New Trunk Road, T4
- Other New Road
- Road(s) to be stopped-up to vehicular traffic only (annotated V11-V12)
- Road(s) to be stopped-up to all traffic (annotated R24-R28)

P2.0	Updated drawings in response to comments from DfI	JF	PN	CD	13/02/2019
REV	COMMENT	DRAWN	CH	AP	DATE

RPS **SWECO**

Elmwood House
74 Boucher Road
Belfast
BT12 6RZ

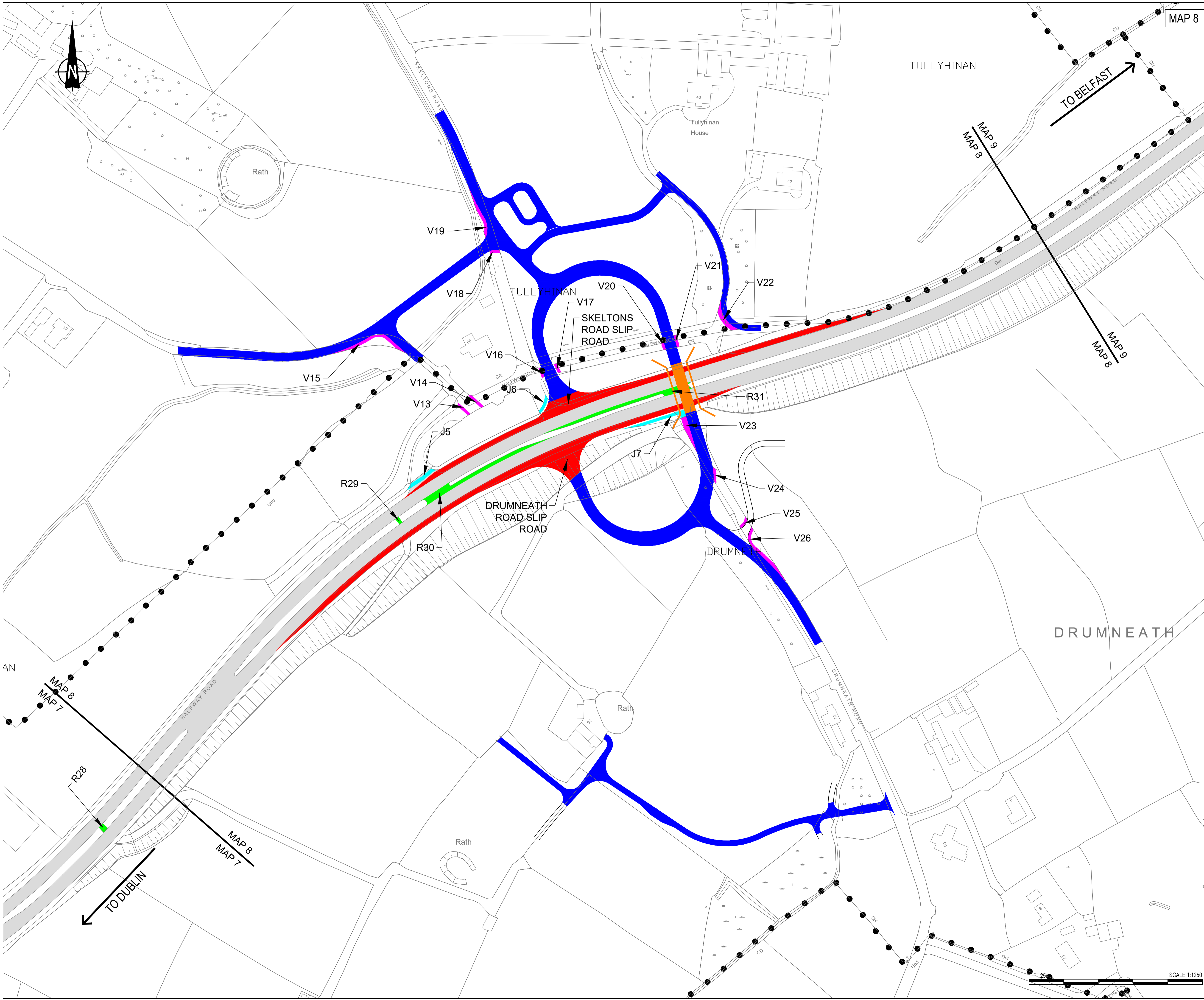
T +44 (0) 28 90 667914
F +44 (0) 28 90 668286
W www.rpsgroup.com/ireland
E ireland@rpsgroup.com

Client: Department for Infrastructure
An Roinn **Bonneagair**
www.infrastructure-ni.gov.uk

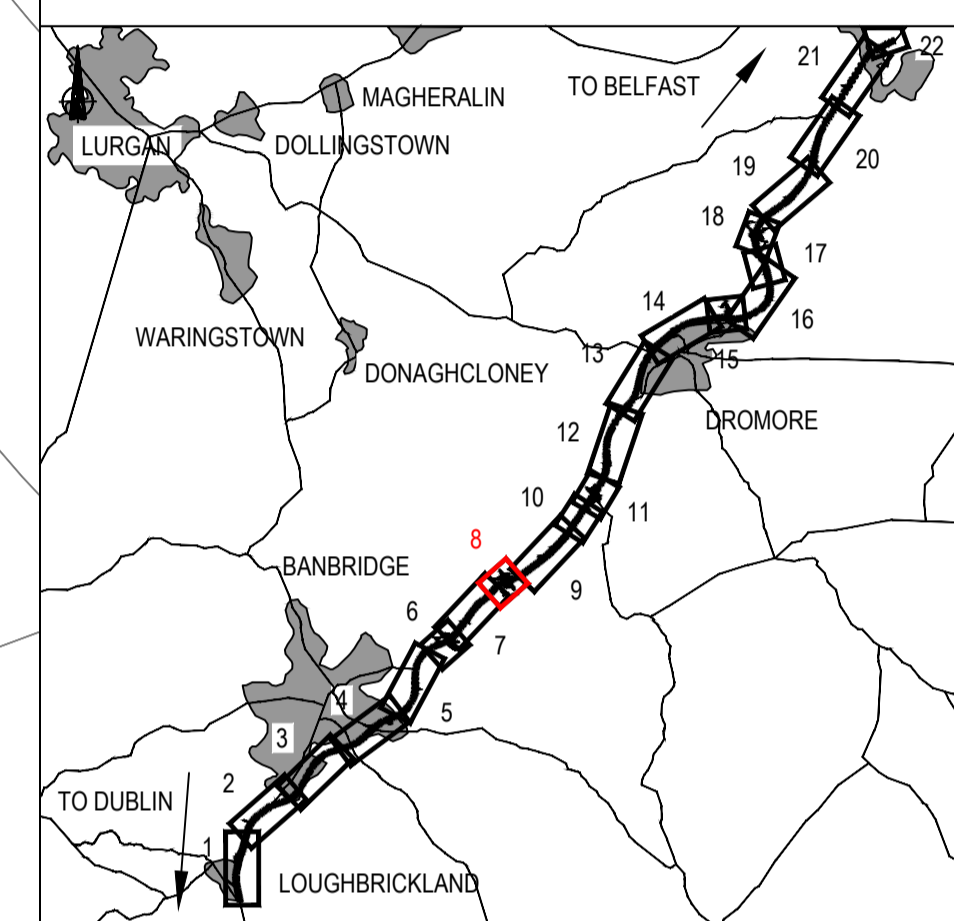
Project: **A1 Junctions Phase 2**

Title: THE TRUNK ROAD T4 (LOUGHBRICKLAND TO HILLSBOROUGH) ORDER (NORTHERN IRELAND) 2018 - Map 7

Drawing Status	Suitability	Project Ref No.			
S2	For Information	IBH0488			
Scale	Designed	Drawn By	Checked	Authorised	
1:1250	JF	JF	PN	CD	
Original Size	Date	Date	Date	Date	
A1	07-06-18	07-06-18	13-02-19	13-02-19	
Drawing Number	Rev				P2.0
TNI Ref Originator Volume Location Type Discipline Classification Number					
168014-RPSB-LSI-ML-DR-HE-2600-00107					



- NOTES**
1. Verifying Dimensions.
The contractor shall verify dimensions against such other drawings or site conditions as pertain to this part of the work.
 2. Existing Services.
Any information concerning the location of existing services indicated on this drawing is intended for general guidance only. It shall be the responsibility of the contractor to determine and verify the exact horizontal and vertical alignment of all cables, pipes, etc. (both underground and overhead) before work commences.
 3. Issue of Drawings.
Hard copies, dwf and pdf will form a controlled issue of the drawing. All other formats (dwg, dxf etc.) are deemed to be an uncontrolled issue and any work carried out based on these files is at the recipients own risk. RPS will not accept any responsibility for any errors arising from the use of these files, either by human error by the recipient, listing of un-dimensioned measurements, compatibility issues with the recipient's software, and any errors arising when these files are used to aid the recipients drawing production, or setting out on site.
 4. OS Sheets:
165-13, 165-14
183-08, 183-12, 183-16, 184-01, 184-02, 184-05, 184-06, 184-09, 184-13
202-03, 202-04, 202-07, 202-08, 202-10, 202-11, 202-13, 202-14, 202-15
203-01
220-08, 220-11, 220-12, 220-15, 220-16
221-01, 221-02, 221-05, 221-09
237-03, 237-04
 5. This is based upon Crown Copyright and is reproduced with the permission of Land & Property Services under delegated authority from the Controller of Her Majesty's Stationery Office. © Crown copyright and database right [2018] EMOU [206.2]
 6. DATUM: IRISH GRID



KEY

● Existing OS/ Survey Mapping	— New Private Road
● Townland Boundary	— Road(s) to be stopped-up to vehicular traffic only (annotated V13-V26)
— Existing Trunk Road, T4	— Junction(s) to be stopped-up to road traffic (annotated J5-J7)
— New Trunk Road, T4	— Road(s) to be stopped-up to all traffic (annotated R29-R31)
— Other New Road	
— New Overbridge	

P2.0	Updated drawings in response to comments from DfI	JF	PN	CD	13/02/2019
REV	COMMENT	DRAWN	CH	AP	DATE

RPS **SWECO**

Elmwood House T +44 (0) 28 90 687914
74 Boucher Road F +44 (0) 28 90 688286
Belfast W www.rpsgroup.com/ireland
BT12 6RZ E ireland@rpsgroup.com

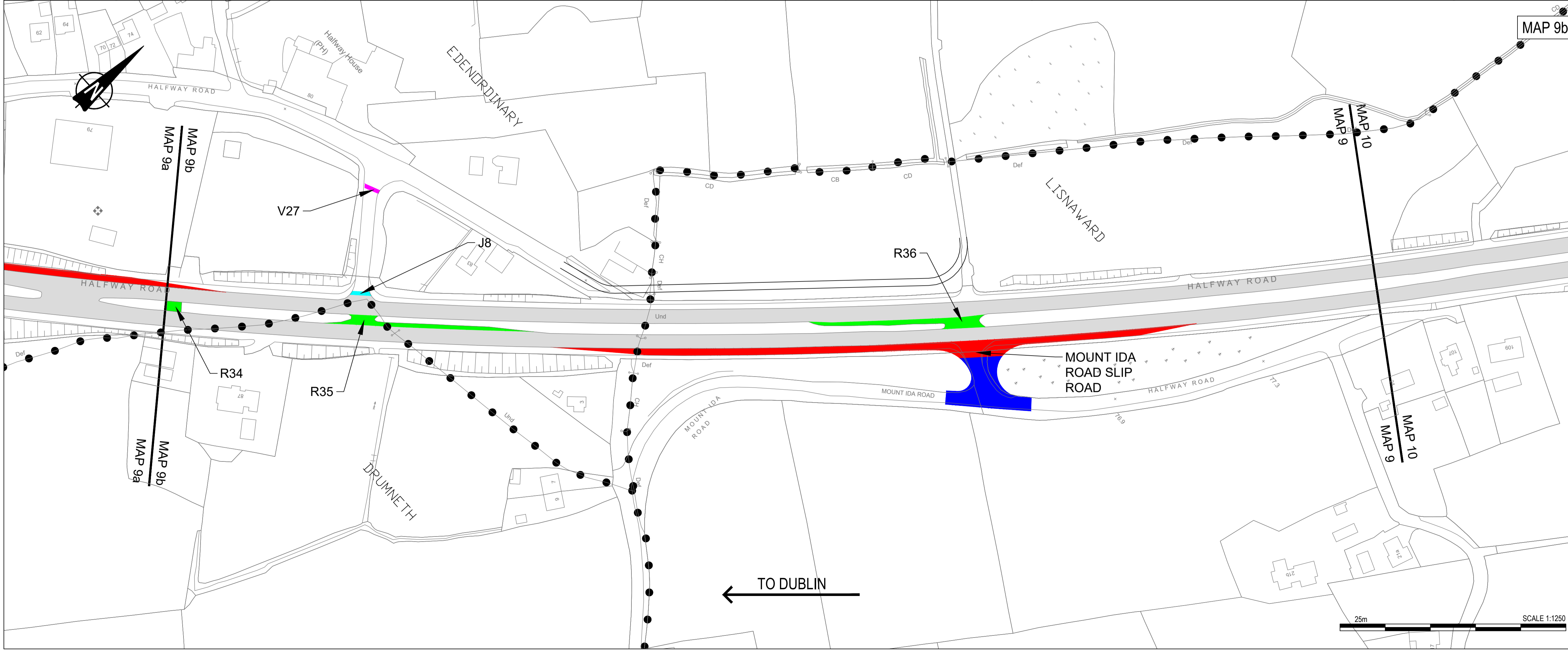
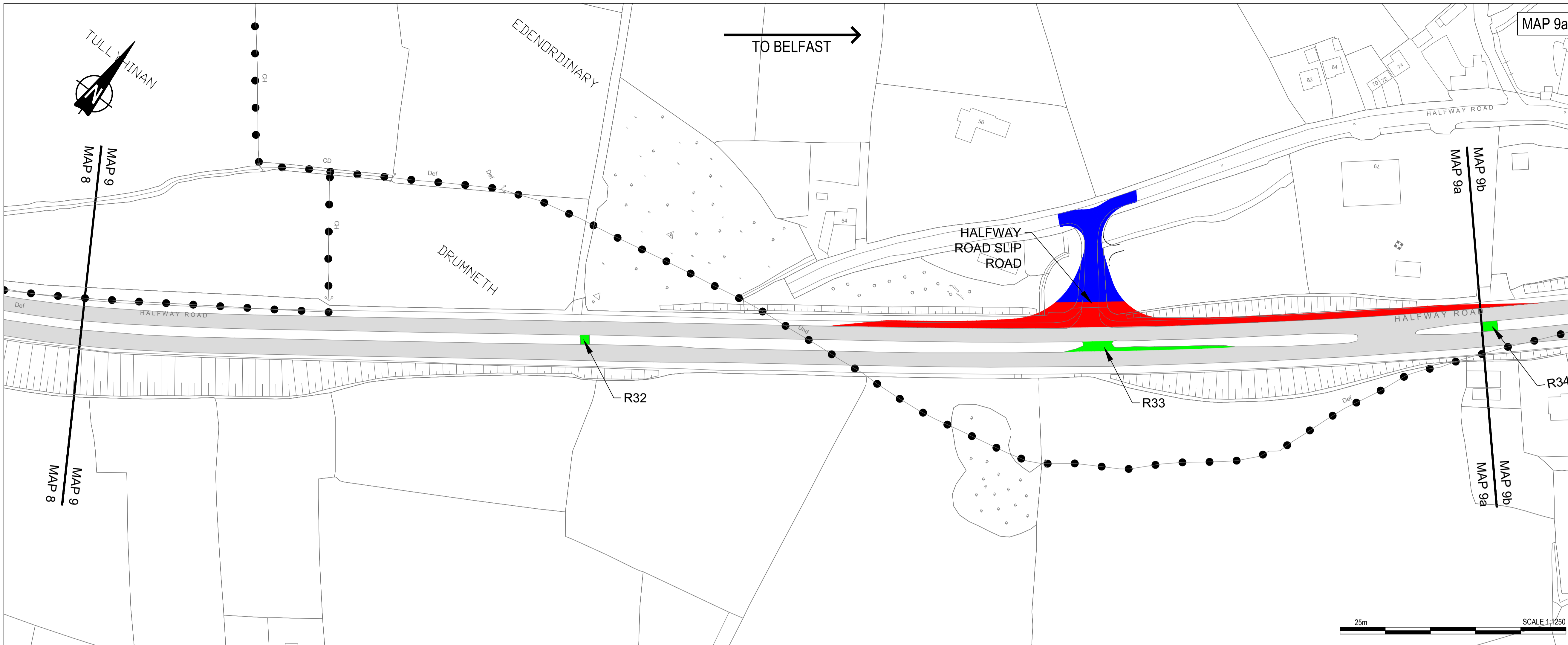
Client: Department for Infrastructure
An Roinn Bonneagair
www.infrastructure-ni.gov.uk

Project: **A1 Junctions Phase 2**

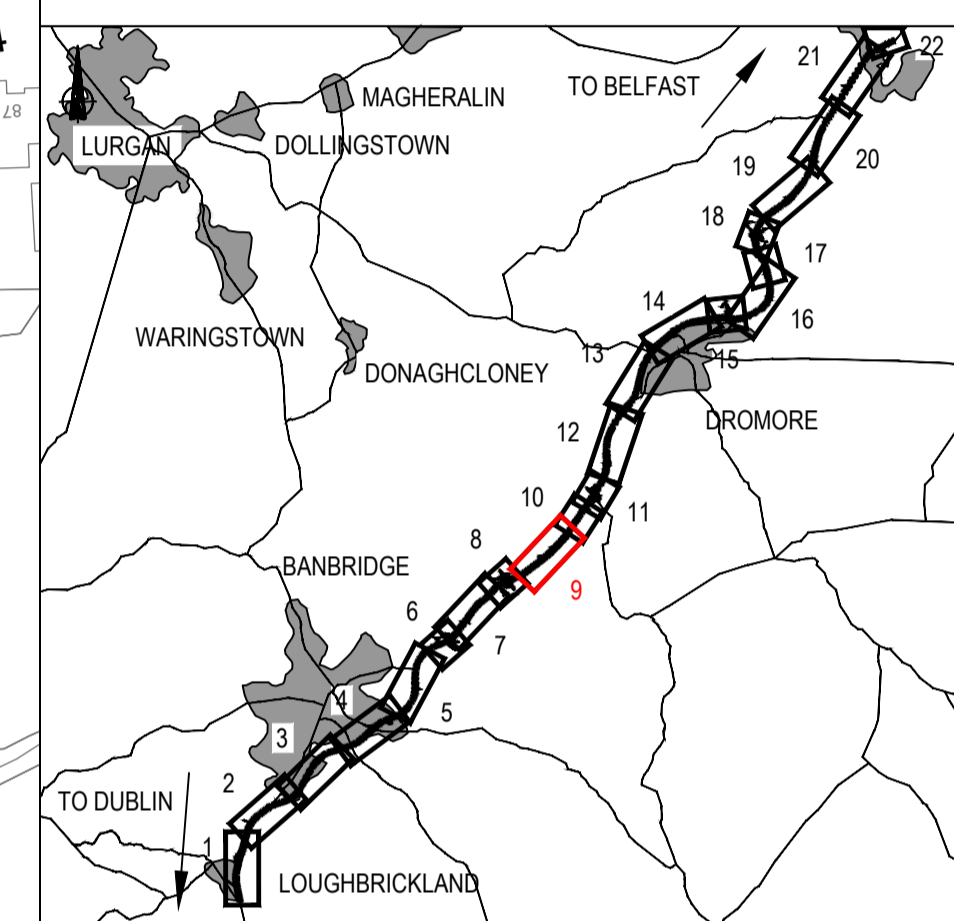
Title: THE TRUNK ROAD T4 (LOUGHBRICKLAND TO HILLSBOROUGH) ORDER (NORTHERN IRELAND) 2018 - Map 8

Drawing Status: S2	Suitability: For Information	Project Ref No.: IBH0488
Scale: 1:1250	Designed: JF	Drawn By: JF
	Checked: PN	Authorised: CD
Original Size: A1	Date: 07-06-18	Date: 07-06-18
	Date: 13-02-19	Date: 13-02-19
Drawing Number:	Rev P2.0	
TNI Ref Originator Volume Location Type Discipline Classification Number		
168014-RPSB-LSI-ML-DR-HE-2600-00108		

SCALE 1:1250



- NOTES**
1. Verifying Dimensions.
The contractor shall verify dimensions against such other drawings or site conditions as pertain to this part of the work.
 2. Existing Services.
Any information concerning the location of existing services indicated on this drawing is intended for general guidance only. It shall be the responsibility of the contractor to determine and verify the exact horizontal and vertical alignment of all cables, pipes, etc. (both underground and overhead) before work commences.
 3. Issue of Drawings.
Hard copies, dwf and pdf will form a controlled issue of the drawing. All other formats (dwg, dxf etc.) are deemed to be an uncontrolled issue and any work carried out based on these files is at the recipient's own risk. RPS will not accept any responsibility for any errors arising from the use of these files, either by human error by the recipient, listing of un-dimensioned measurements, compatibility issues with the recipient's software, and any errors arising when these files are used to aid the recipient's drawing production, or setting out on site.
 4. OS Sheets:
165-13, 165-14
183-08, 183-12, 183-16, 184-01, 184-02, 184-05, 184-06, 184-09, 184-13
202-03, 202-04, 202-07, 202-08, 202-10, 202-11, 202-13, 202-14, 202-15
203-01
220-08, 220-11, 220-12, 220-15, 220-16
221-01, 221-02, 221-05, 221-09
237-03, 237-04
 5. This is based upon Crown Copyright and is reproduced with the permission of Land & Property Services under delegated authority from the Controller of Her Majesty's Stationary Office. © Crown copyright and database right [2018] EMOU [206.2]
 6. DATUM: IRISH GRID



- KEY**
- Existing OS/ Survey Mapping
 - Townland Boundary
 - Existing Trunk Road, T4
 - New Trunk Road, T4
 - Other New Road
 - Road(s) to be stopped-up to vehicular traffic only (annotated V27)
 - Junction to be stopped-up to road traffic (annotated J8)
 - Road(s) to be stopped-up to all traffic (annotated R32-R36)

P2.0	Updated drawings in response to comments from DfI	JF	PN	CD	13/02/2019
REV	COMMENT	DRAWN	CH	AP	DATE

RPS **SWECO**

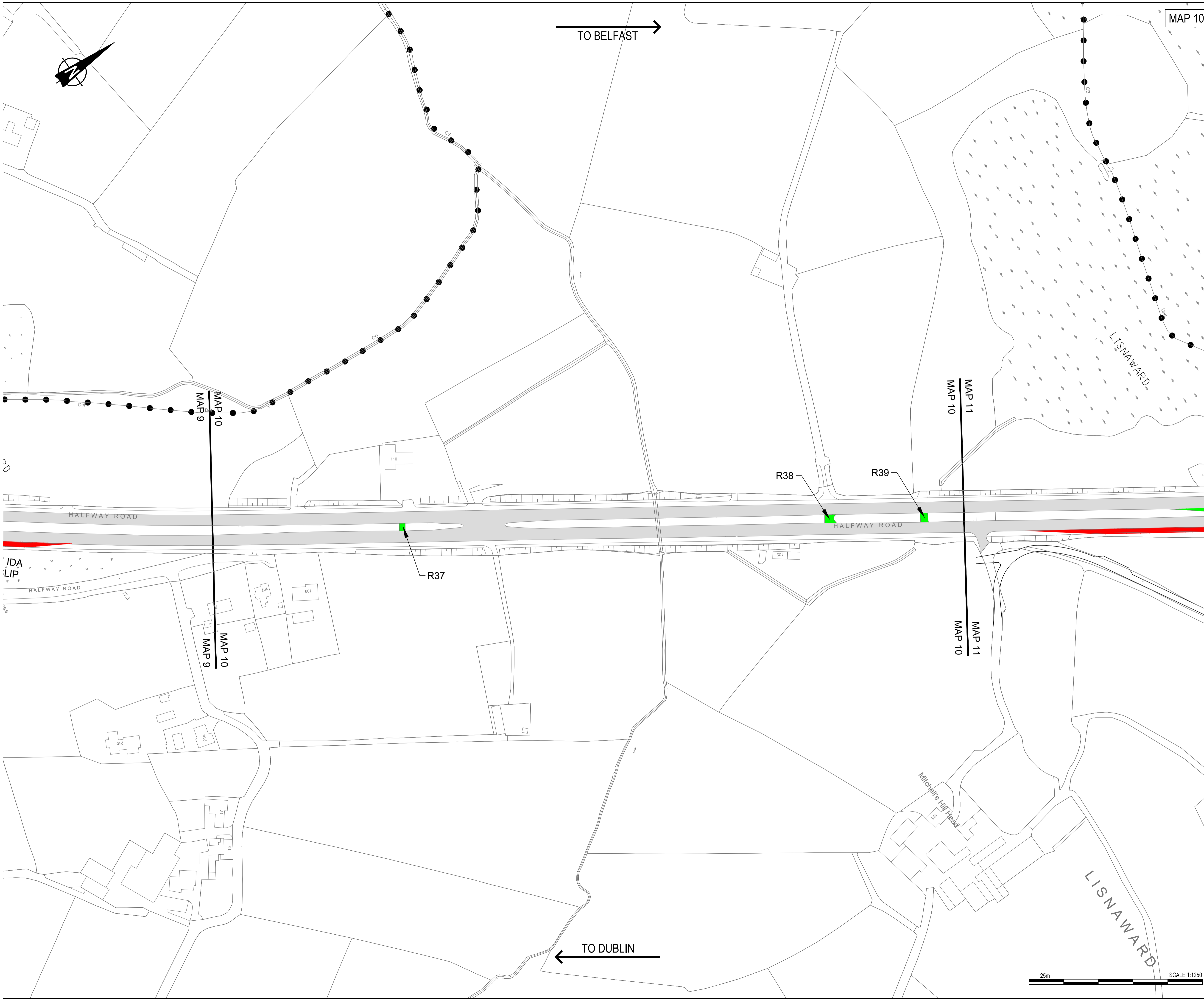
Elmwood House T +44 (0) 28 90 687914
74 Boucher Road F +44 (0) 28 90 688286
Belfast W www.rpsgroup.com/ireland
BT12 6RZ E ireland@rpsgroup.com

Client: Department for Infrastructure
An Roinn Bonneagair
www.infrastructure-ni.gov.uk

Project: **A1 Junctions Phase 2**

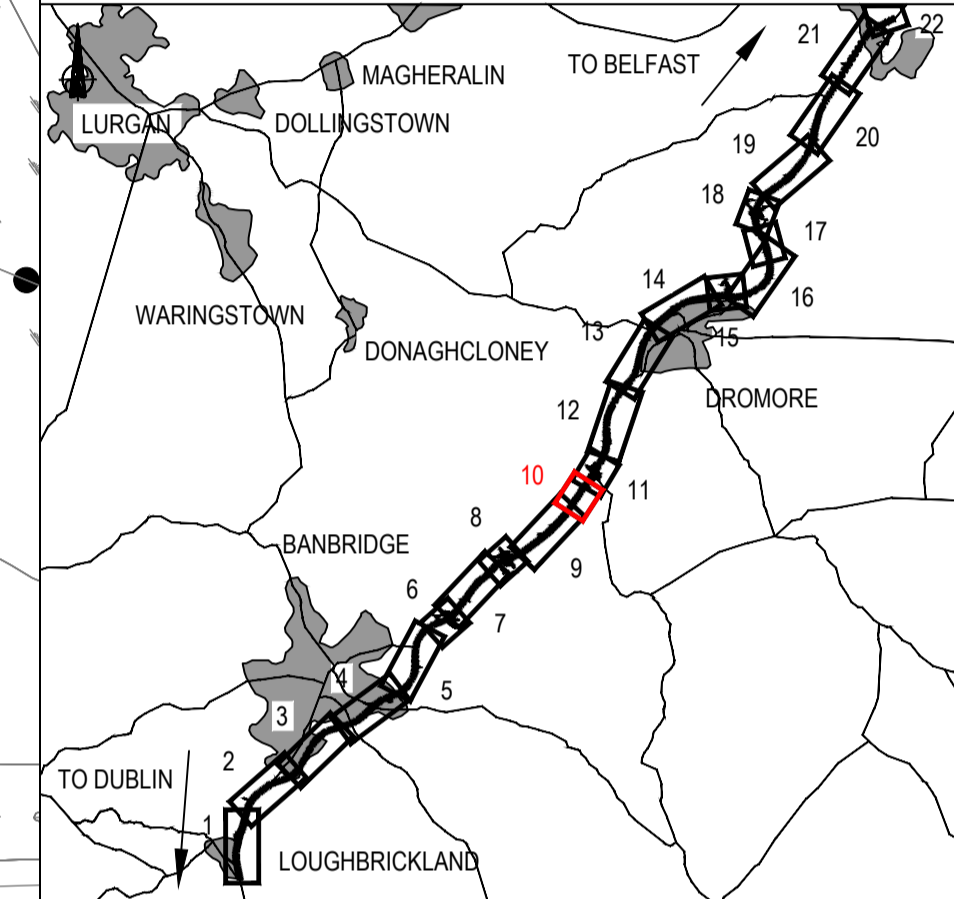
Title: THE TRUNK ROAD T4 (LOUGHBRICKLAND TO HILLSBOROUGH) ORDER (NORTHERN IRELAND) 2018 - Map 9

Drawing Status	Suitability	Project Ref No.			
S2	For Information	IBH0488			
Scale	Designed	Drawn By	Checked	Authorised	
1:1250	JF	JF	PN	CD	
Original Size	Date	Date	Date	Date	
A1	07-06-18	07-06-18	13-02-19	13-02-19	
Drawing Number	Rev				
TNI Ref Originator Volume Location Type Discipline Classification Number	P2.0				
168014-RPSB-LSI-ML-DR-HE-2600-00109					



MAP 10

- NOTES**
1. Verifying Dimensions.
The contractor shall verify dimensions against such other drawings or site conditions as pertain to this part of the work.
 2. Existing Services.
Any information concerning the location of existing services indicated on this drawing is intended for general guidance only. It shall be the responsibility of the contractor to determine and verify the exact horizontal and vertical alignment of all cables, pipes, etc. (both underground and overhead) before work commences.
 3. Issue of Drawings.
Hard copies, dwf and pdf will form a controlled issue of the drawing. All other formats (dwg, dxf etc.) are deemed to be an uncontrolled issue and any work carried out based on these files is at the recipients own risk. RPS will not accept any responsibility for any errors arising from the use of these files, either by human error by the recipient, listing of un-dimensioned measurements, compatibility issues with the recipient's software, and any errors arising when these files are used to aid the recipients drawing production, or setting out on site.
 4. OS Sheets, IRISH GRID
183-08, 183-12, 183-16, 184-01, 184-02, 184-05, 184-06, 184-09, 184-13
202-03, 202-04, 202-07, 202-08, 202-10, 202-11, 202-13, 202-14, 202-15
203-01
220-08, 220-11, 220-12, 220-15, 220-16
221-01, 221-02, 221-05, 221-09
237-03, 237-04
 5. This is based upon Crown Copyright and is reproduced with the permission of Land & Property Services under delegated authority from the Controller of Her Majesty's Stationary Office, © Crown copyright and database right [2018] EMOU [206.2]
 6. DATUM: IRISH GRID



- KEY**
- Existing OS/ Survey Mapping
 - Townland Boundary
 - Existing Trunk Road, T4
 - New Trunk Road, T4
 - Road(s) to be stopped-up to all traffic (annotated R37-R39)

P2.0	Updated drawings in response to comments from DfI	JF	PN	CD	13/02/2019
REV	COMMENT	DRAWN	CH	AP	DATE

RPS **SWECO**

Elmwood House T +44 (0) 28 90 687914
74 Boucher Road F +44 (0) 28 90 688286
Belfast W www.rpsgroup.com/ireland
BT12 6RZ E ireland@rpsgroup.com

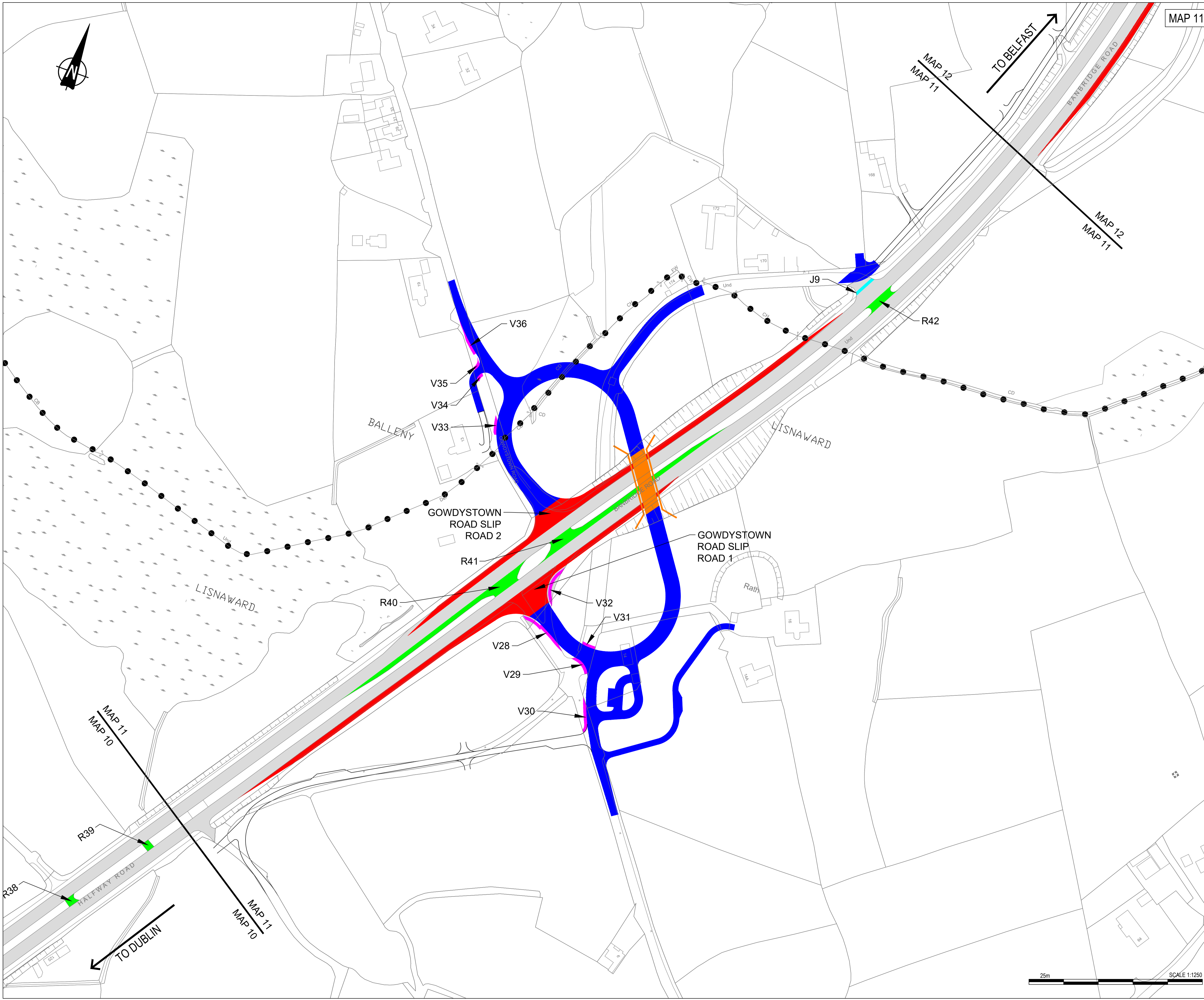
Client
Department for Infrastructure
An Roinn Bonneagair
www.infrastructure-ni.gov.uk

Project
A1 Junctions Phase 2

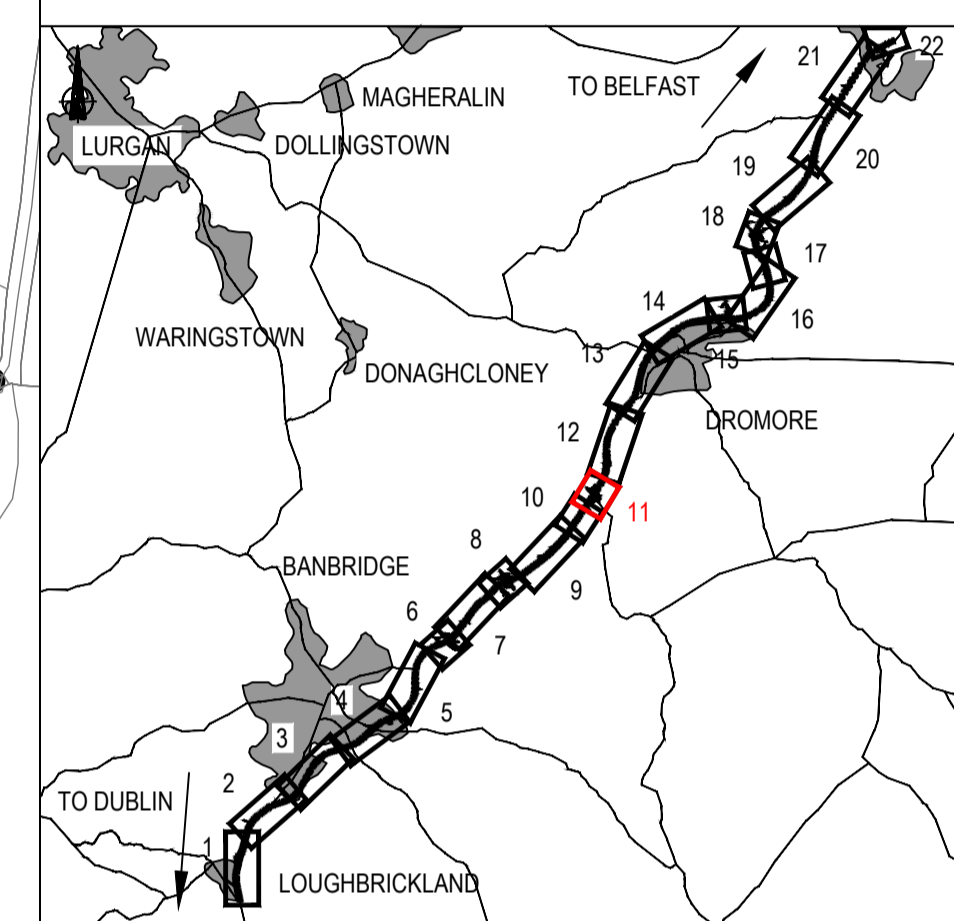
Title
THE TRUNK ROAD T4 (LOUGHBRICKLAND TO HILLSBOROUGH) ORDER (NORTHERN IRELAND) 2018 - Map 10

Drawing Status	Suitability	Project Ref No.			
S2	For Information	IBH0488			
Scale	Designed	Drawn By	Checked	Authorised	
1:1250	JF	JF	PN	CD	
Original Size	Date	Date	Date	Date	
A1	07-06-18	07-06-18	13-02-19	13-02-19	
Drawing Number					Rev P2.0
TNI Ref Originator Volume Location Type Discipline Classification Number					
168014-RPSB-LSI-ML-DR-HE-2600-00110					





- NOTES**
1. Verifying Dimensions.
The contractor shall verify dimensions against such other drawings or site conditions as pertain to this part of the work.
 2. Existing Services.
Any information concerning the location of existing services indicated on this drawing is intended for general guidance only. It shall be the responsibility of the contractor to determine and verify the exact horizontal and vertical alignment of all cables, pipes, etc. (both underground and overhead) before work commences.
 3. Issue of Drawings.
Hard copies, dwf and pdf will form a controlled issue of the drawing. All other formats (dwg, dxf etc.) are deemed to be an uncontrolled issue and any work carried out based on these files is at the recipient's own risk. RPS will not accept any responsibility for any errors arising from the use of these files, either by human error by the recipient, listing of un-dimensioned measurements, compatibility issues with the recipient's software, and any errors arising when these files are used to aid the recipient's drawing production, or setting out on site.
 4. OS Sheets:
165-13, 165-14
183-08, 183-12, 183-16, 184-01, 184-02, 184-05, 184-06, 184-09, 184-13
202-03, 202-04, 202-07, 202-08, 202-10, 202-11, 202-13, 202-14, 202-15
203-01
220-08, 220-11, 220-12, 220-15, 220-16
221-01, 221-02, 221-05, 221-09
237-03, 237-04
 5. This is based upon Crown Copyright and is reproduced with the permission of Land & Property Services under delegated authority from the Controller of Her Majesty's Stationary Office. © Crown copyright and database right [2018] EMOU [206.2]
 6. DATUM: IRISH GRID



KEY

●	Existing OS/ Survey Mapping	—	New Private Road
●	Townland Boundary	—	Road(s) to be stopped-up to vehicular traffic only (annotated V28-V36)
—	Existing Trunk Road, T4	—	Junction to be stopped-up to road traffic (annotated J9)
—	New Trunk Road, T4	—	Road(s) to be stopped-up to all traffic (annotated R40-R42)
—	Other New Road	—	
—	New Overbridge	—	

P2.0	Updated drawings in response to comments from DfI	JF	PN	CD	13/02/2019
REV	COMMENT	DRAWN	CH	AP	DATE

RPS **SWECO**

Elmwood House T +44 (0) 28 90 687914
74 Boucher Road F +44 (0) 28 90 688286
Belfast W www.rpsgroup.com/ireland
BT12 6RZ E ireland@rpsgroup.com

Client: Department for Infrastructure
Bonneagair
An Roinn
www.infrastructure-ni.gov.uk

Project: **A1 Junctions Phase 2**

Title: **THE TRUNK ROAD T4 (LOUGHBRICKLAND TO HILLSBOROUGH) ORDER (NORTHERN IRELAND) 2018 - Map 11**

Drawing Status	Suitability	Project Ref No.		
S2	For Information	IBH0488		
Scale	Designed	Drawn By	Checked	Authorised
1:1250	JF	JF	PN	CD
Original Size	Date	Date	Date	Date
A1	07-06-18	07-06-18	13-02-19	13-02-19
Drawing Number	Rev P2.0			
TNI Ref Originator Volume Location Type Discipline Classification Number				
168014-RPSB-LSI-ML-DR-HE-2600-00111				

