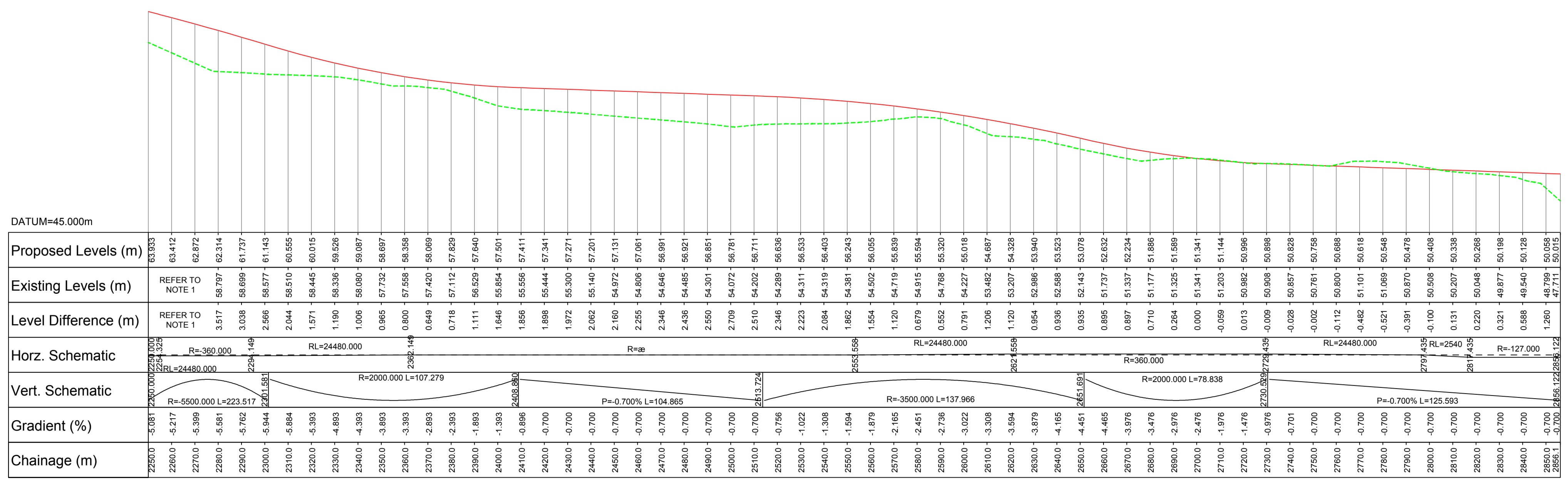


- Key**
- Earthworks - Cut
  - Earthworks - Fill
  - Proposed Road to be Stopped Up

- Notes**
1. Existing Levels in this area (Ch2240m to Ch2270m Inclusive) have been removed due to the anomalies with the topographical survey.

- Key**
- Proposed Vertical Alignment
  - Existing Ground Profile



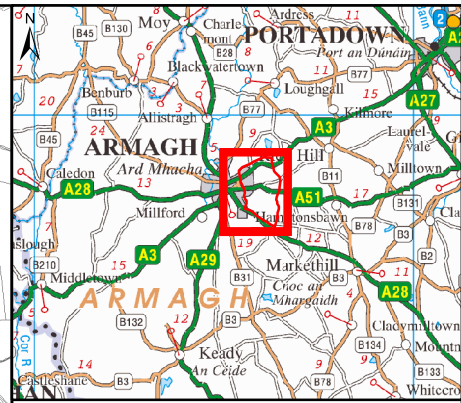
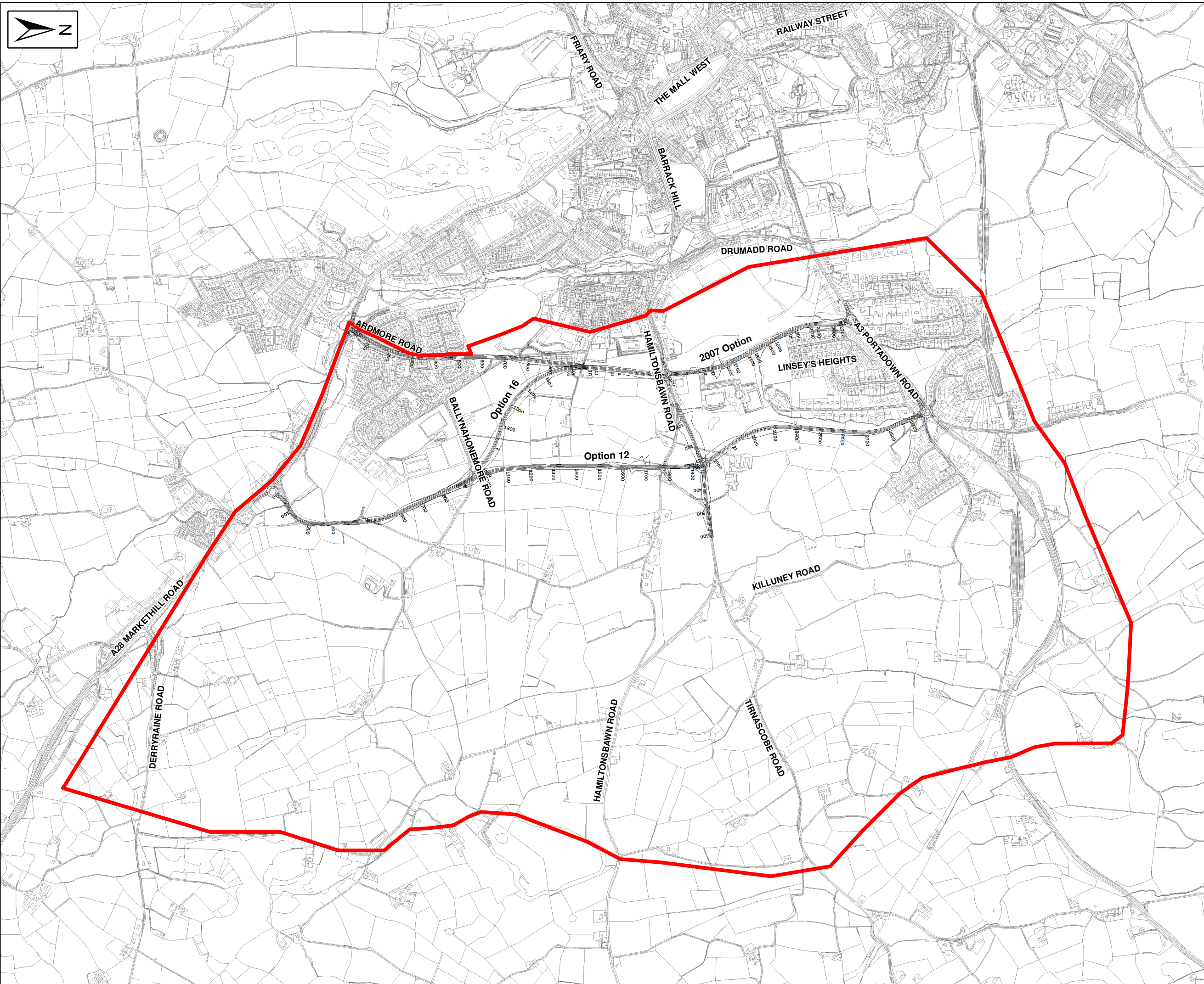
Rev	Amendment	By	Check	App	Date

This material is based upon Crown Copyright and is reproduced with the permission of Land and Property Services under delegated authority from the Controller of Her Majesty's Stationery Office, © Crown copyright and database rights NIMA ES&LA214. Unauthorised reproduction infringes, © Crown copyright and may lead to prosecution or civil proceedings.

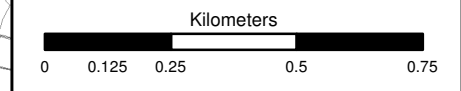


Project			
Armagh East Link			
Drawing Title			
Scheme Assessment Report - Stage 2 Option 16 Plan and Profile Sheet 4 of 4			
Scale:	Drawn:	Checked:	Approved:
1:1250	SMG	CB	CB
Original Size	Date	Date	Date
A1	16/02/2017	10/08/2017	10/08/2017
Drawing Status			Substability
ISSUE			S0
Drawing Number			Revision
1064968-B-D-2014			0.1





**Key**  
 Scheme Study Area



Rev	Amendment	By	Check	App	Date

This material is based upon Crown Copyright and is reproduced with the permission of Land and Property Services under delegated authority from the Controller of Her Majesty's Stationery Office, © Crown copyright and database rights NIMA ES&LA214. Unauthorised reproduction infringes © Crown copyright and may lead to prosecution or civil proceedings.

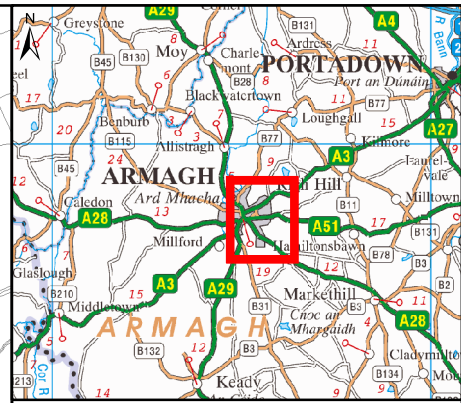
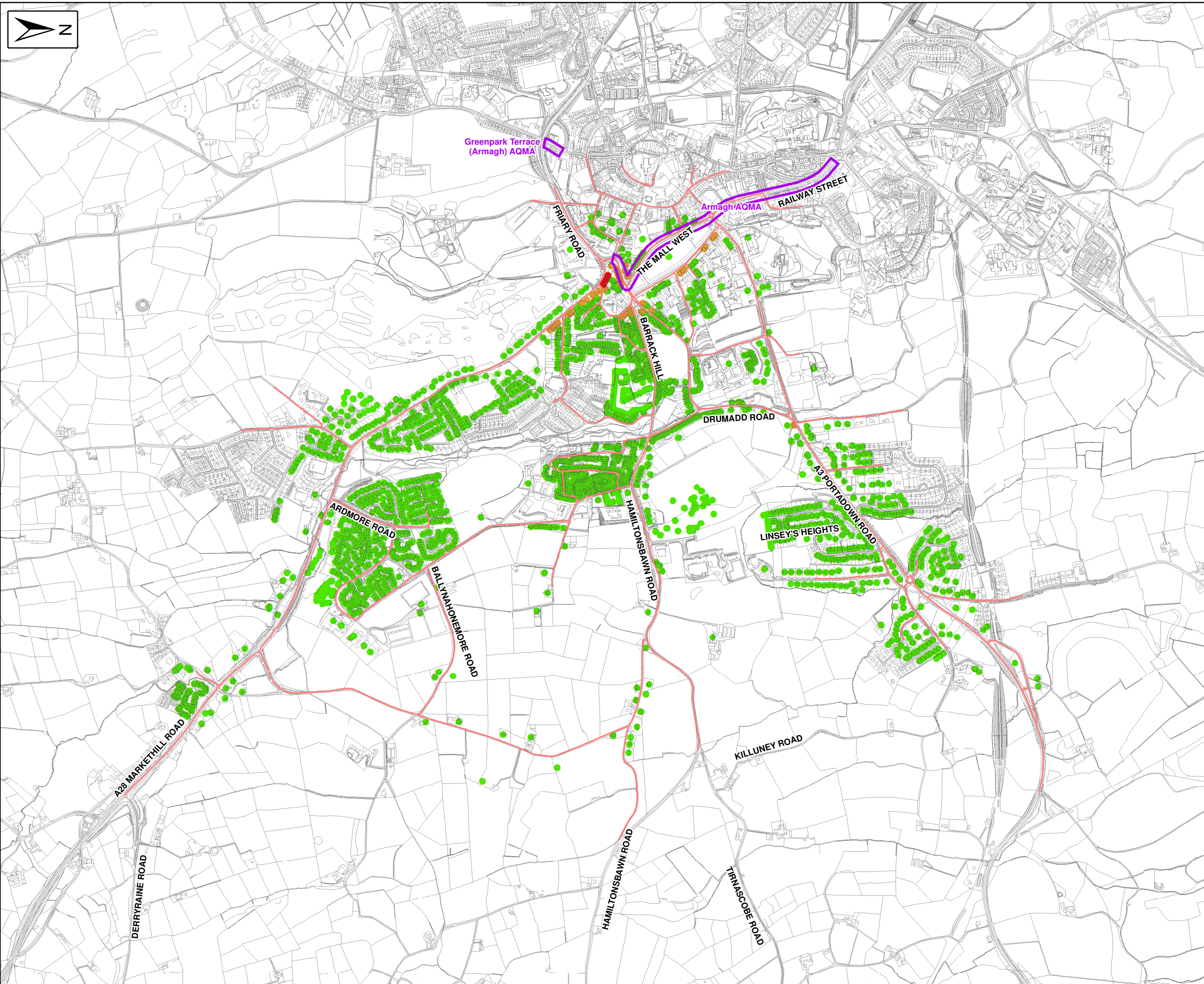


Project: **Armagh East Link**

Drawing Title: **Armagh East Link Scheme Study Area**

Scale: 1:15,000	Drawn: IW	Checked: CL	Approved: JB
Original Size: A3	Date: 21/06/2017	Date: 30/06/2017	Date: 30/06/2017
Drawing Status: FINAL			Suitability: S0
Drawing Number: 1064968-B-D-3000			Revision: A





**Key**

- DM 2020 Model Road Links
- AQMAs

2020 Annual Mean NO<sub>2</sub> (µg.m<sup>-3</sup>) Concentrations DM Scenario

- ≤ 30
- 30 - 40
- > 40

Kilometers

0 0.125 0.25 0.5 0.75

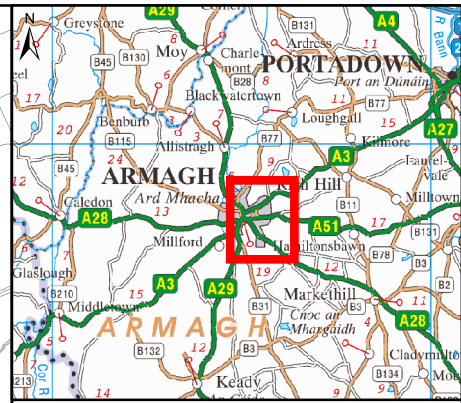
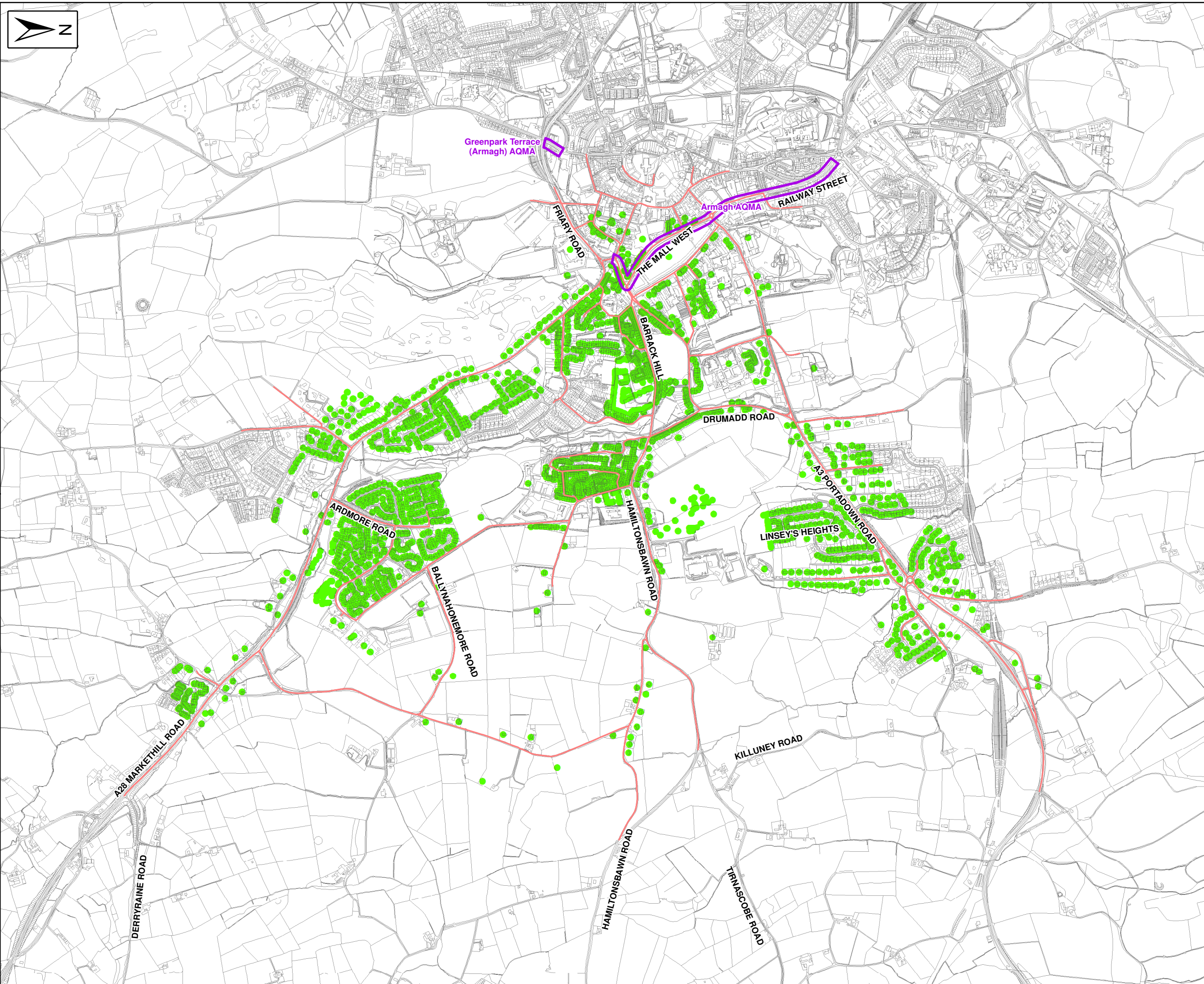
Rev	Amendment	By	Check	App	Date

This material is based upon Crown Copyright and is reproduced with the permission of Land and Property Services under delegated authority from the Controller of Her Majesty's Stationery Office, © Crown copyright and database rights NIMA ES&LA214. Unauthorised reproduction infringes © Crown copyright and may lead to prosecution or civil proceedings.

Client

Project					
Armagh East Link					
Drawing Title					
Local Air Quality Modelled Annual Mean NO <sub>2</sub> Concentrations Do Minimum Scenario					
Scale	Drawn	Checked	Approved		
1:15,000	IW	CL	JB		
Original Size	Date	Date	Date		
A3	21/06/2017	10/07/2017	10/07/2017		
Drawing Status				Suitability	
FINAL				S0	
Drawing Number					Revision
1064968-B-D-3001					A



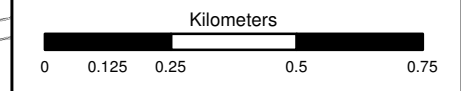


**Key**

- DM 2020 Model Road Links
- AQMAs

2020 Annual Mean PM<sub>10</sub> (µg.m<sup>-3</sup>) Concentrations DM Scenario

- ≤ 30
- 30 - 40
- > 40



Rev	Amendment	By	Check	App	Date

This material is based upon Crown Copyright and is reproduced with the permission of Land and Property Services under delegated authority from the Controller of Her Majesty's Stationery Office, © Crown copyright and database rights NIMA ES&LA214. Unauthorised reproduction infringes © Crown copyright and may lead to prosecution or civil proceedings.

Client

Project: **Armagh East Link**

Drawing Title: **Local Air Quality Modelled Annual Mean PM<sub>10</sub> Concentrations Do Minimum Scenario**

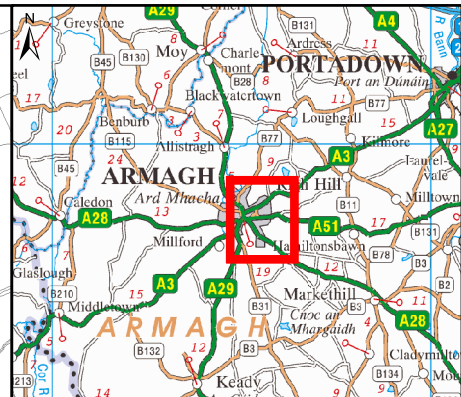
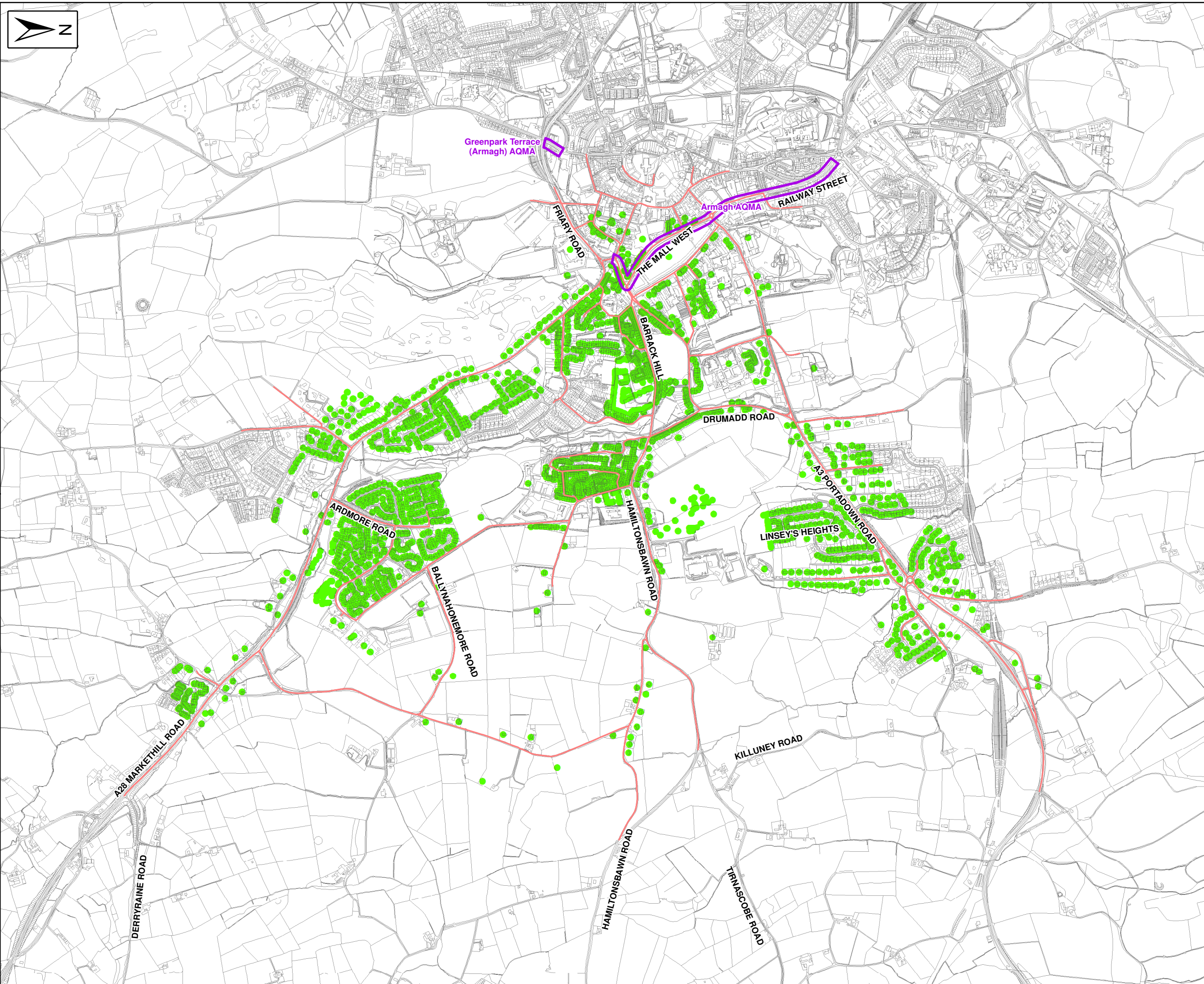
Scale	Drawn	Checked	Approved
1:15,000	MC	CL	JB

Original Size	Date	Date	Date
A3	28/06/2017	10/07/2017	10/07/2017

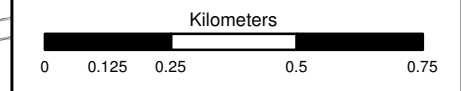
Drawing Status	Suitability
FINAL	S0

Drawing Number	Revision
1064968-B-D-3002	A





- Key**
- DM 2020 Model Road Links
  - AQMAs
- 2020 Annual Mean PM<sub>2.5</sub> (µg.m<sup>-3</sup>) Concentrations DM Scenario
- < 15
  - 15 - 25
  - > 25



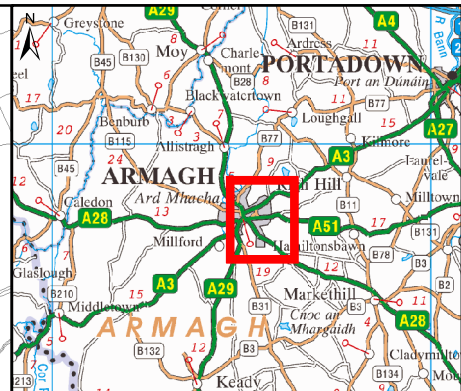
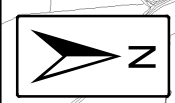
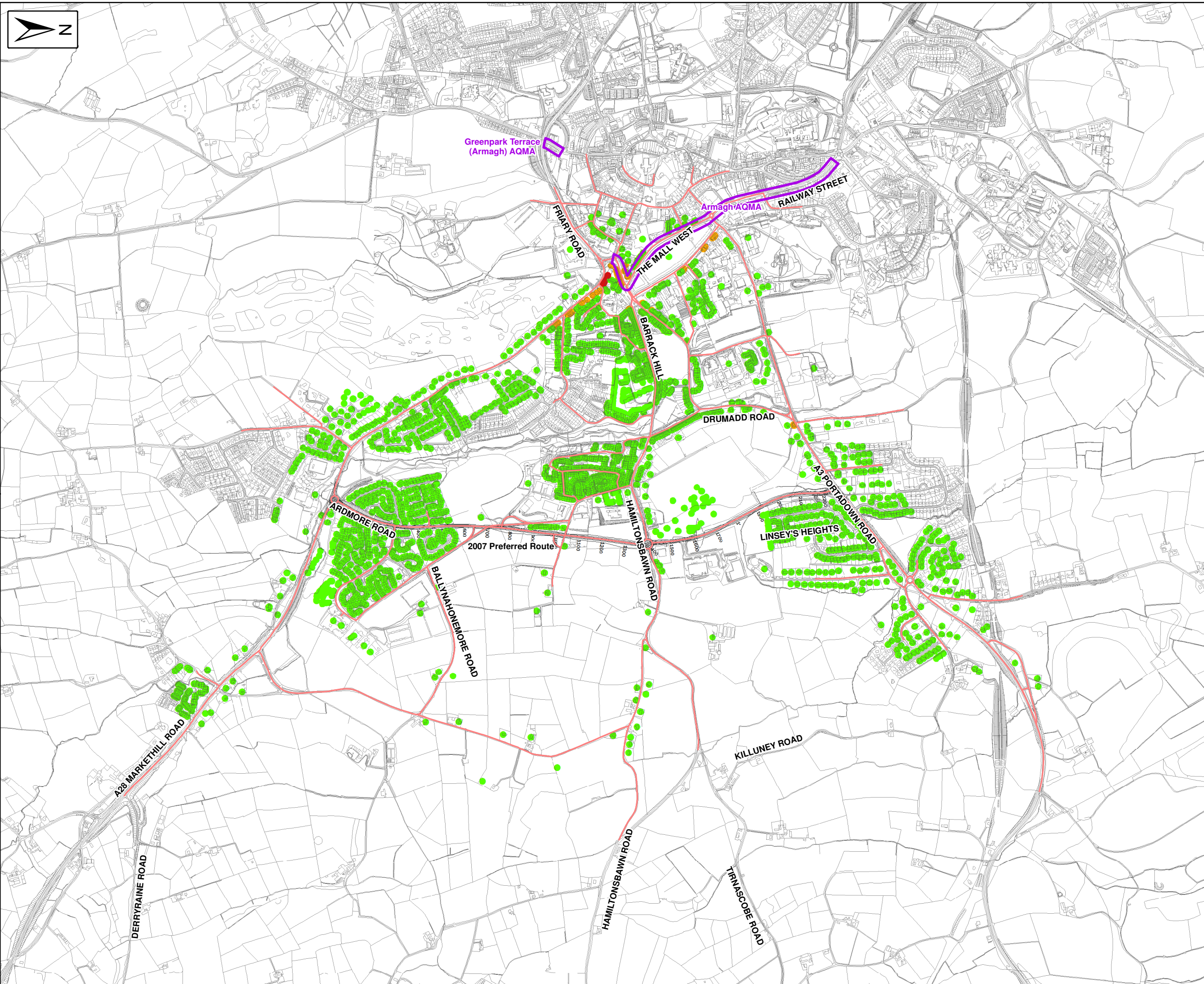
Rev	Amendment	By	Check	App	Date

This material is based upon Crown Copyright and is reproduced with the permission of Land and Property Services under delegated authority from the Controller of Her Majesty's Stationery Office, © Crown copyright and database rights NIMA ES&LA214. Unauthorised reproduction infringes © Crown copyright and may lead to prosecution or civil proceedings.

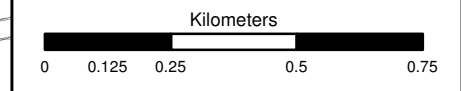


Project							
Armagh East Link							
Drawing Title							
Local Air Quality Modelled Annual Mean PM <sub>2.5</sub> Concentrations Do Minimum Scenario							
Scale	1:15,000	Drawn	MC	Checked	CL	Approved	JB
Original Size	A3	Date	28/06/2017	Date	10/07/2017	Date	10/07/2017
Drawing Status				FINAL		Suitability	
						S0	
Drawing Number							
1064968-B-D-3003							
Revision							
A							





- Key**
- 2007 Preferred Route Model Road Links
  - AQMAs
  - 2020 Annual Mean NO<sub>2</sub> (µg.m<sup>-3</sup>) Concentrations 2007 Preferred Route
  - ≤ 30
  - 30 - 40
  - > 40



Rev	Amendment	By	Check	App	Date

This material is based upon Crown Copyright and is reproduced with the permission of Land and Property Services under delegated authority from the Controller of Her Majesty's Stationery Office, © Crown copyright and database rights NIMA ES&LA214. Unauthorised reproduction infringes © Crown copyright and may lead to prosecution or civil proceedings.



Project: **Armagh East Link**

Drawing Title: **Local Air Quality Modelled Annual Mean NO<sub>2</sub> Concentrations 2007 Preferred Route**

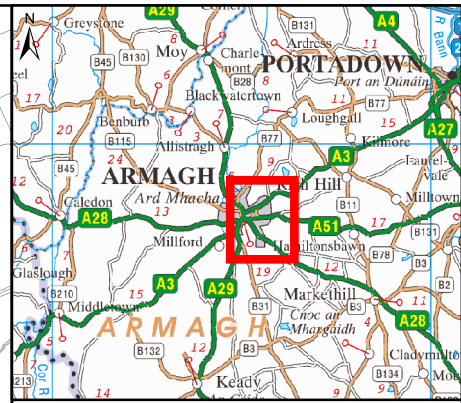
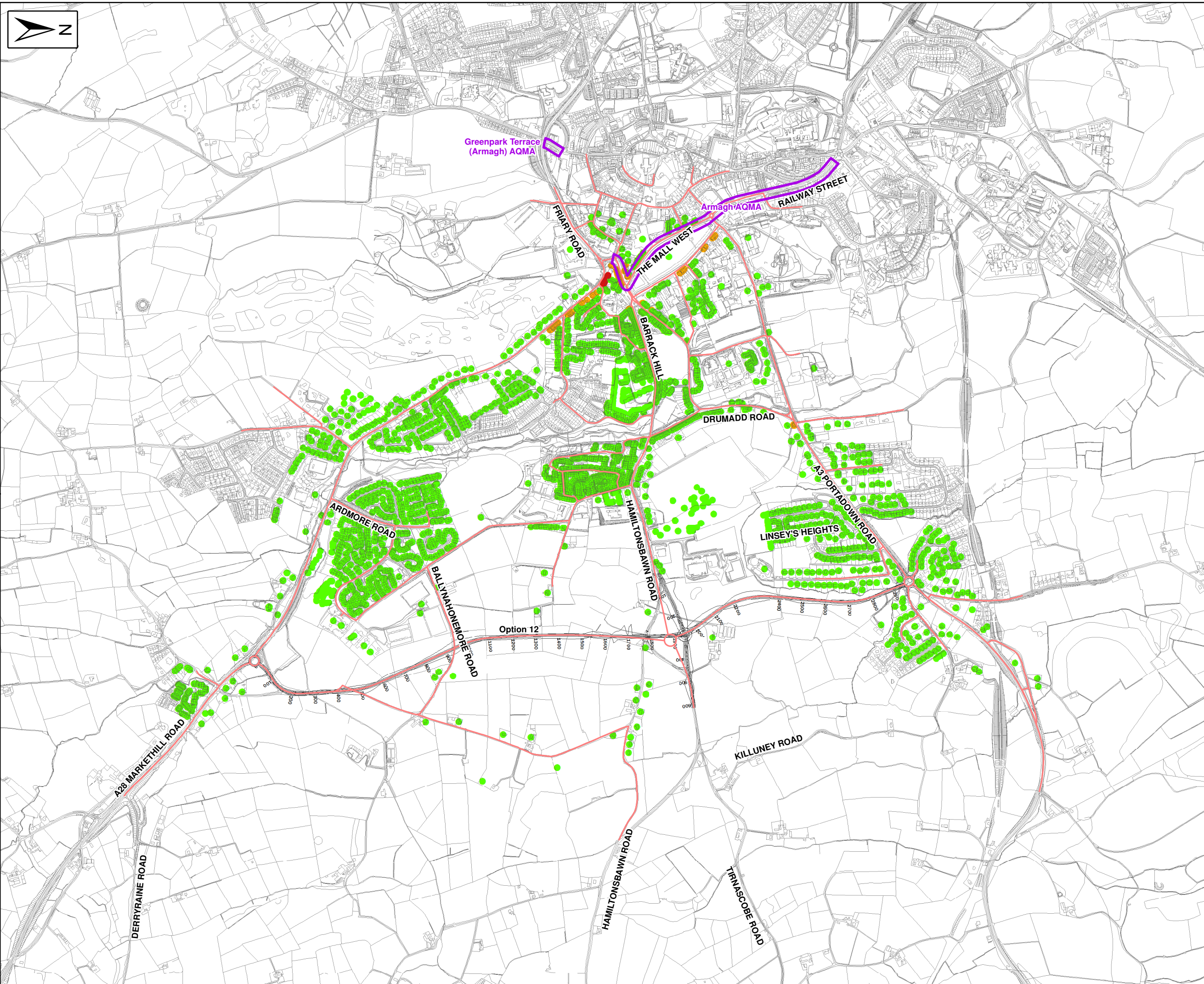
Scale	Drawn	Checked	Approved
1:15,000	MC	CL	JB

Original Size	Date	Date	Date
A3	28/06/2017	10/07/2017	10/07/2017

Drawing Status	Suitability
WORK IN PROGRESS	S0

Drawing Number	Revision
1064968-B-D-3004	A





**Key**

- Option 12 Model Road Links
- AQMAs

2020 Annual Mean NO<sub>2</sub> (µg.m<sup>-3</sup>) Concentrations Option 12

- ≤ 30
- 30 - 40
- > 40

Kilometers

0 0.125 0.25 0.5 0.75

Rev	Amendment	By	Check	App	Date

This material is based upon Crown Copyright and is reproduced with the permission of Land and Property Services under delegated authority from the Controller of Her Majesty's Stationery Office, © Crown copyright and database rights NIMA ES&LA214. Unauthorised reproduction infringes © Crown copyright and may lead to prosecution or civil proceedings.

Client

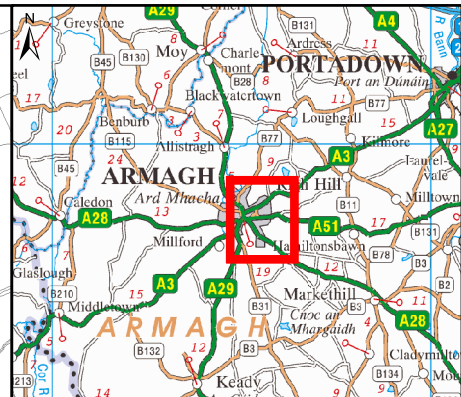
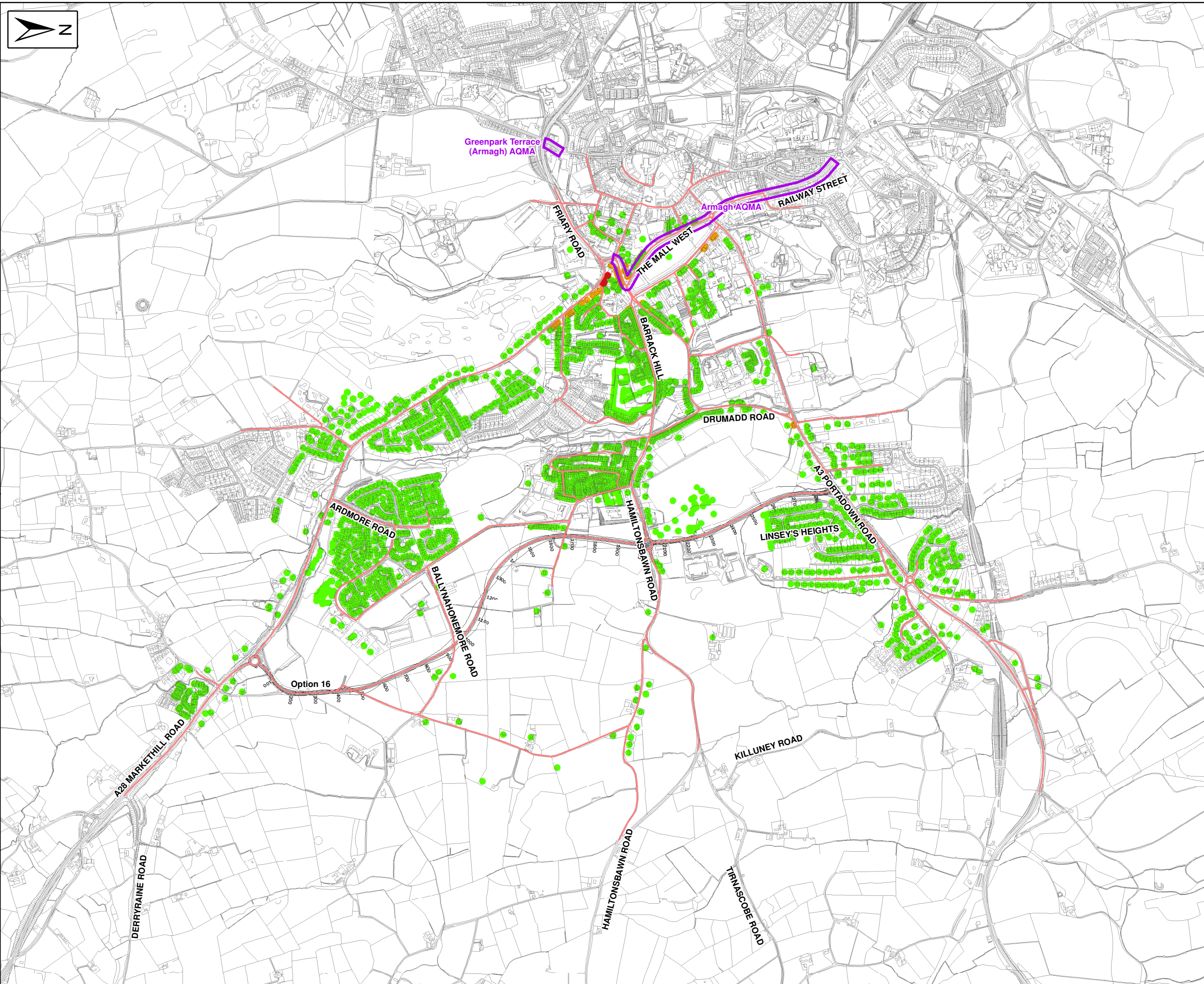
Department for Infrastructure  
An Roinn Bonneagair  
www.infrastructure-ni.gov.uk

Project: Armagh East Link

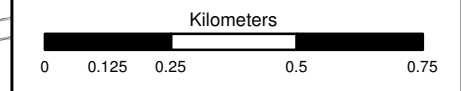
Drawing Title: Local Air Quality Modelled Annual Mean NO<sub>2</sub> Concentrations Option 12

Scale: 1:15,000	Drawn: MC	Checked: CL	Approved: JB
Original Size: A3	Date: 28/06/2017	Date: 10/07/2017	Date: 10/07/2017
Drawing Status: FINAL	Suitability: S0		Revision: A
Drawing Number: 1064968-B-D-3005			





- Key**
- Option 16 Model Road Links
  - AQMAs
- 2020 Annual Mean NO<sub>2</sub> (µg.m<sup>-3</sup>) Concentrations Option 16
- ≤ 30
  - 30 - 40
  - > 40



Rev	Amendment	By	Check	App	Date

This material is based upon Crown Copyright and is reproduced with the permission of Land and Property Services under delegated authority from the Controller of Her Majesty's Stationery Office, © Crown copyright and database rights NIMA ES&LA214. Unauthorised reproduction infringes © Crown copyright and may lead to prosecution or civil proceedings.



Project: **Armagh East Link**

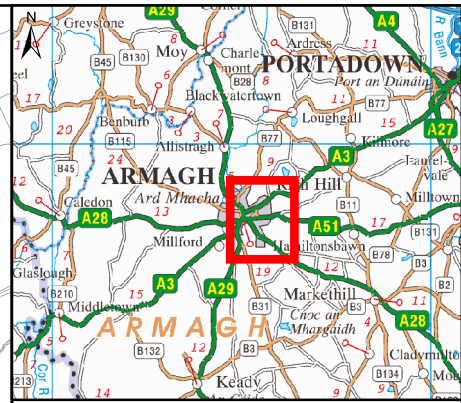
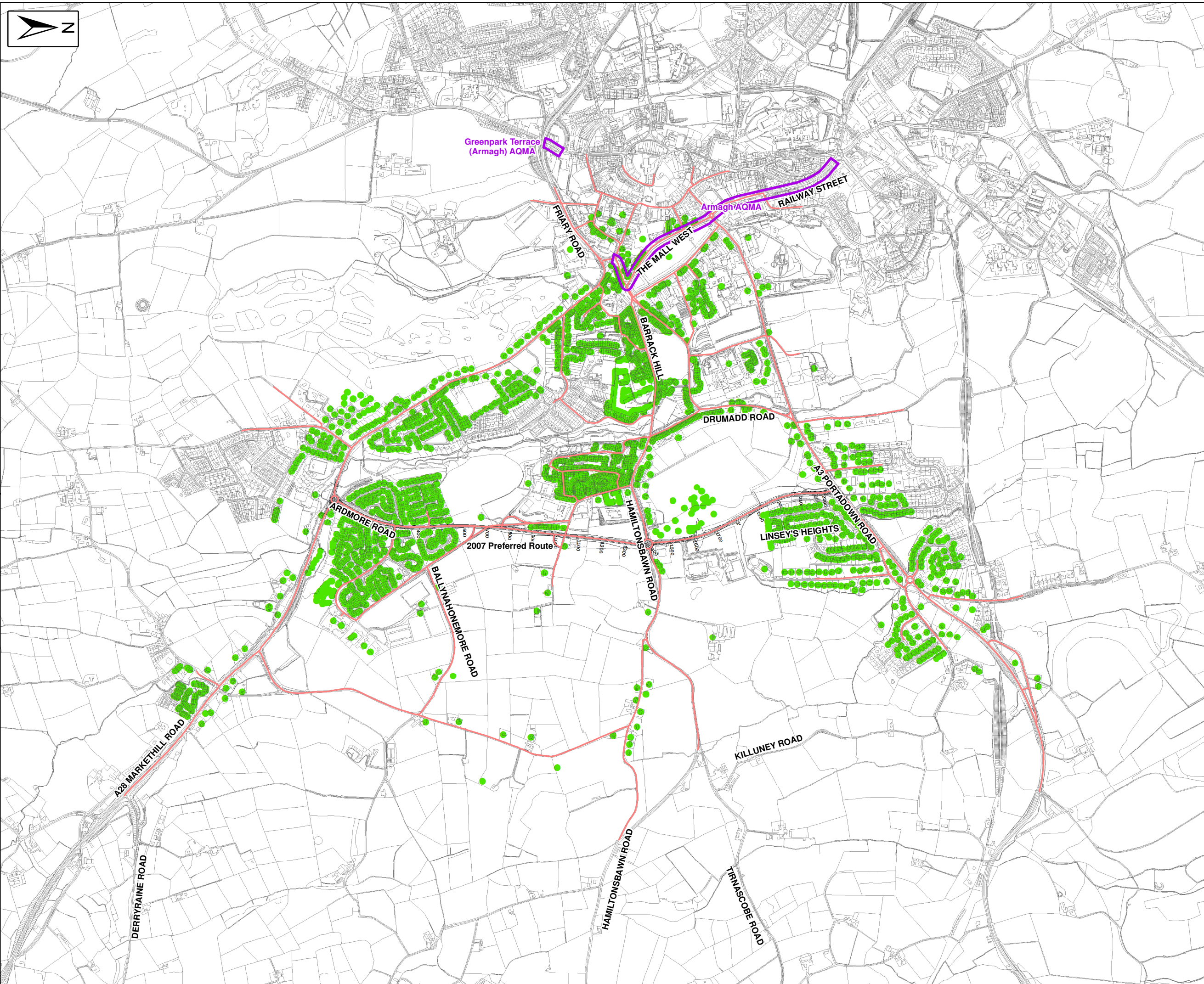
Drawing Title: **Local Air Quality Modelled Annual Mean NO<sub>2</sub> Concentrations Option 16**

Scale: 1:15,000	Drawn: MC	Checked: CL	Approved: JB
Original Size: A3	Date: 28/06/2017	Date: 10/07/2017	Date: 10/07/2017

Drawing Status: FINAL	Suitability: S0
-----------------------	-----------------

Drawing Number: 1064968-B-D-3006	Revision: A
----------------------------------	-------------





**Key**

- 2007 Preferred Route Model Road Links
- AQMAs

2020 Annual Mean  $\text{PM}_{10}$  ( $\mu\text{g}\cdot\text{m}^{-3}$ ) Concentrations 2007 Preferred Route

- $\leq 30$
- 30 - 40
- $> 40$

Kilometers

0 0.125 0.25 0.5 0.75

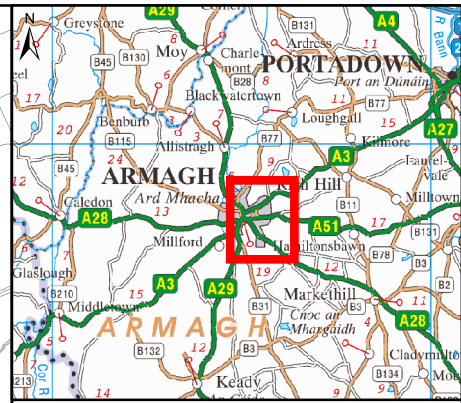
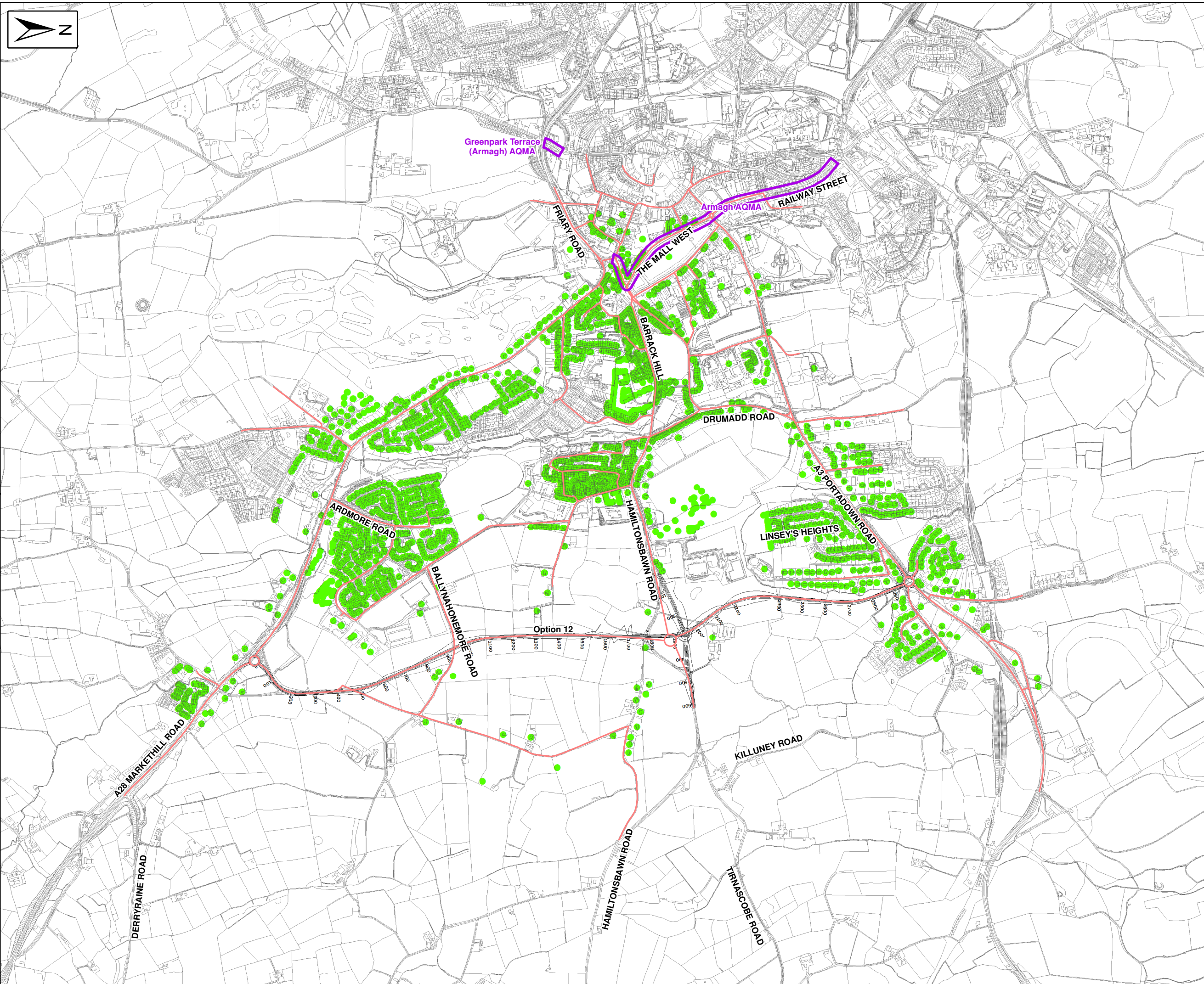
Rev	Amendment	By	Check	App	Date

This material is based upon Crown Copyright and is reproduced with the permission of Land and Property Services under delegated authority from the Controller of Her Majesty's Stationery Office, © Crown copyright and database rights NIMA ES&LA214. Unauthorised reproduction infringes © Crown copyright and may lead to prosecution or civil proceedings.

Client

Project							
Armagh East Link							
Drawing Title							
Local Air Quality Modelled Annual Mean $\text{PM}_{10}$ Concentrations 2007 Preferred Route							
Scale	1:15,000	Drawn	MC	Checked	CL	Approved	JB
Original Size	A3	Date	28/06/2017	Date	10/07/2017	Date	10/07/2017
Drawing Status				FINAL		Suitability	
						S0	
Drawing Number							
1064968-B-D-3007							
Revision							
A							





**Key**

- Option 12 Model Road Links
- AQMAs

2020 Annual Mean PM<sub>10</sub> (µg.m<sup>-3</sup>) Concentrations Option 12

- ≤ 30
- 30 - 40
- > 40

Kilometers

0 0.125 0.25 0.5 0.75

Rev	Amendment	By	Check	App	Date

This material is based upon Crown Copyright and is reproduced with the permission of Land and Property Services under delegated authority from the Controller of Her Majesty's Stationery Office, © Crown copyright and database rights NIMA ES&LA214. Unauthorised reproduction infringes © Crown copyright and may lead to prosecution or civil proceedings.

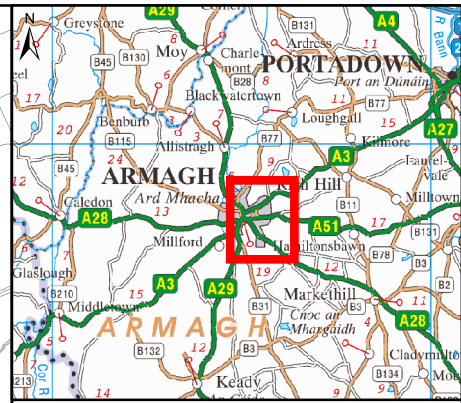
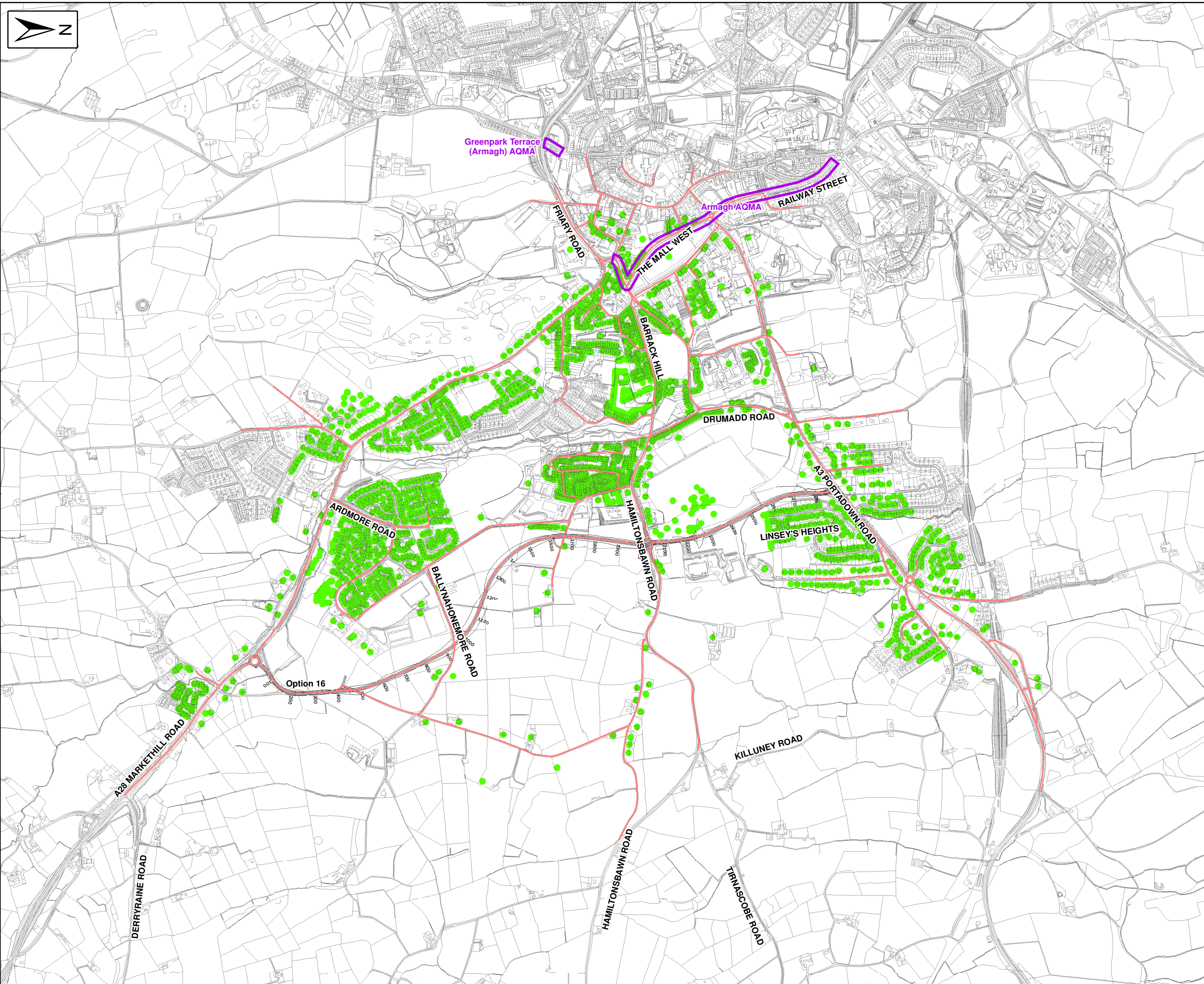
Client

Project: **Armagh East Link**

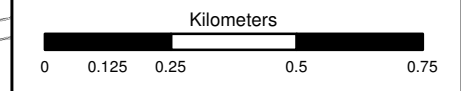
Drawing Title: **Local Air Quality Modelled Annual Mean PM<sub>10</sub> Concentrations Option 12**

Scale: 1:15,000	Drawn: MC	Checked: CL	Approved: JB
Original Size: A3	Date: 28/06/2017	Date: 10/07/2017	Date: 10/07/2017
Drawing Status: FINAL			Suitability: S0
Drawing Number: 1064968-B-D-3008			Revision: A





- Key**
- Option 16 Model Road Links
  - AQMAs
- 2020 Annual Mean PM<sub>10</sub> (µg.m<sup>-3</sup>) Concentrations Option 16
- ≤ 30
  - 30 - 40
  - > 40



Rev	Amendment	By	Check	App	Date

This material is based upon Crown Copyright and is reproduced with the permission of Land and Property Services under delegated authority from the Controller of Her Majesty's Stationery Office, © Crown copyright and database rights NIMA ES&LA214. Unauthorised reproduction infringes © Crown copyright and may lead to prosecution or civil proceedings.

Client

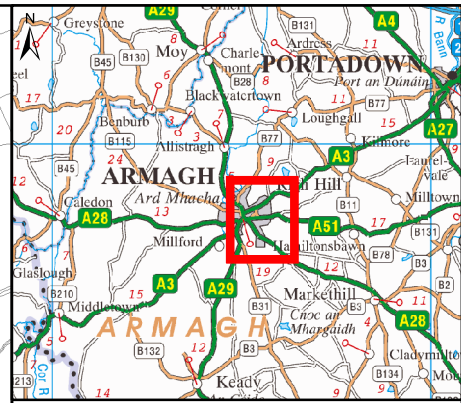
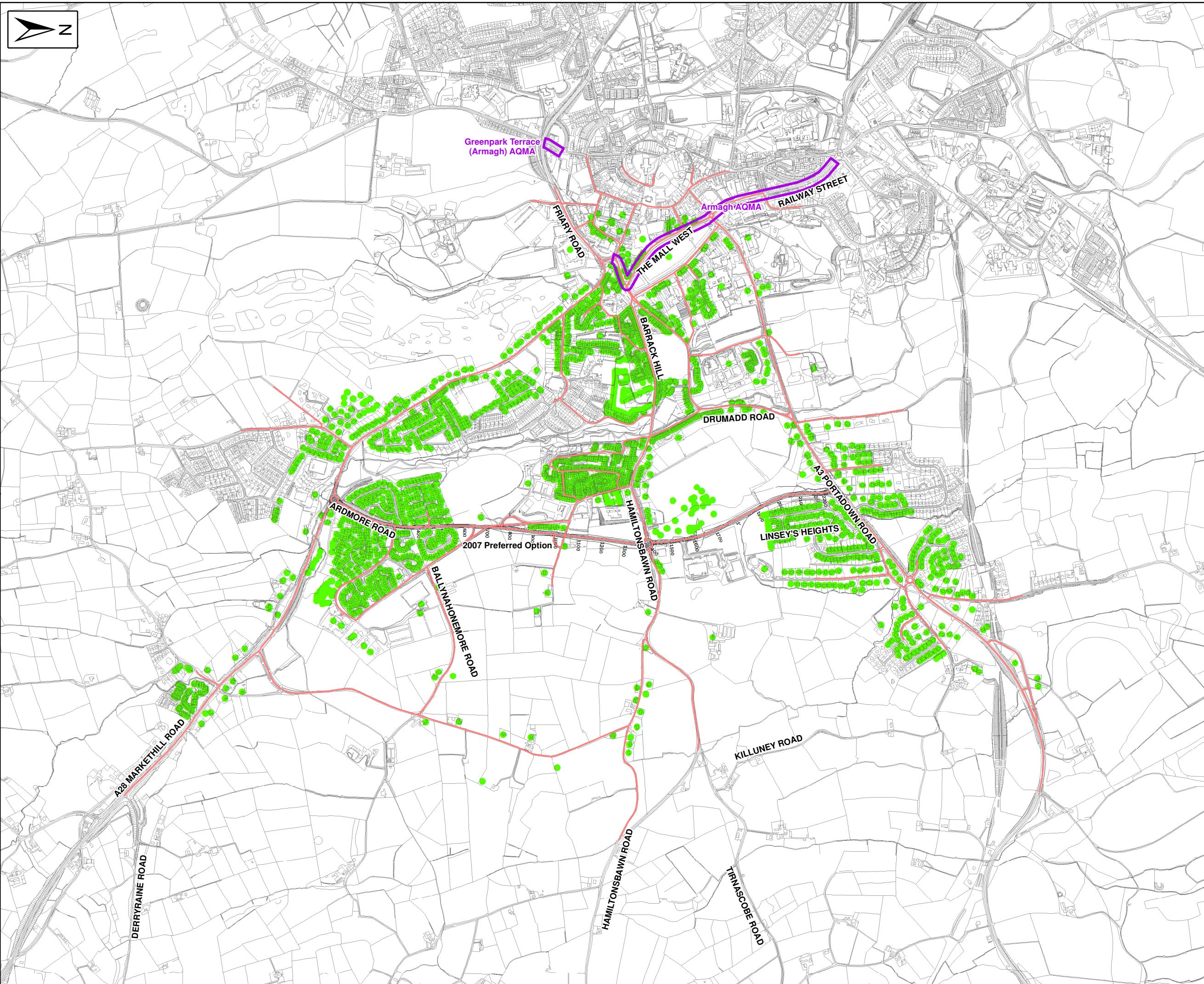
Project: **Armagh East Link**

Drawing Title: **Local Air Quality Modelled Annual Mean PM<sub>10</sub> Concentrations Option 16**

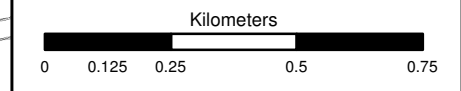
Scale: 1:15,000	Drawn: MC	Checked: CL	Approved: JB
Original Size: A3	Date: 28/06/2017	Date: 10/07/2017	Date: 10/07/2017
Drawing Status: FINAL			Suitability: S0

Drawing Number: **1064968-B-D-3009** Revision: **A**





- Key**
- 2007 Preferred Route Model Road Links
  - AQMAs
- 2020 Annual Mean  $\text{PM}_{2.5}$  ( $\mu\text{g}\cdot\text{m}^{-3}$ ) Concentrations 2007 Preferred Route
- $< 15$
  - $15 - 25$
  - $> 25$



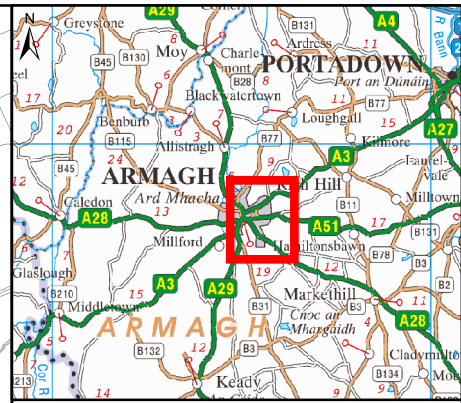
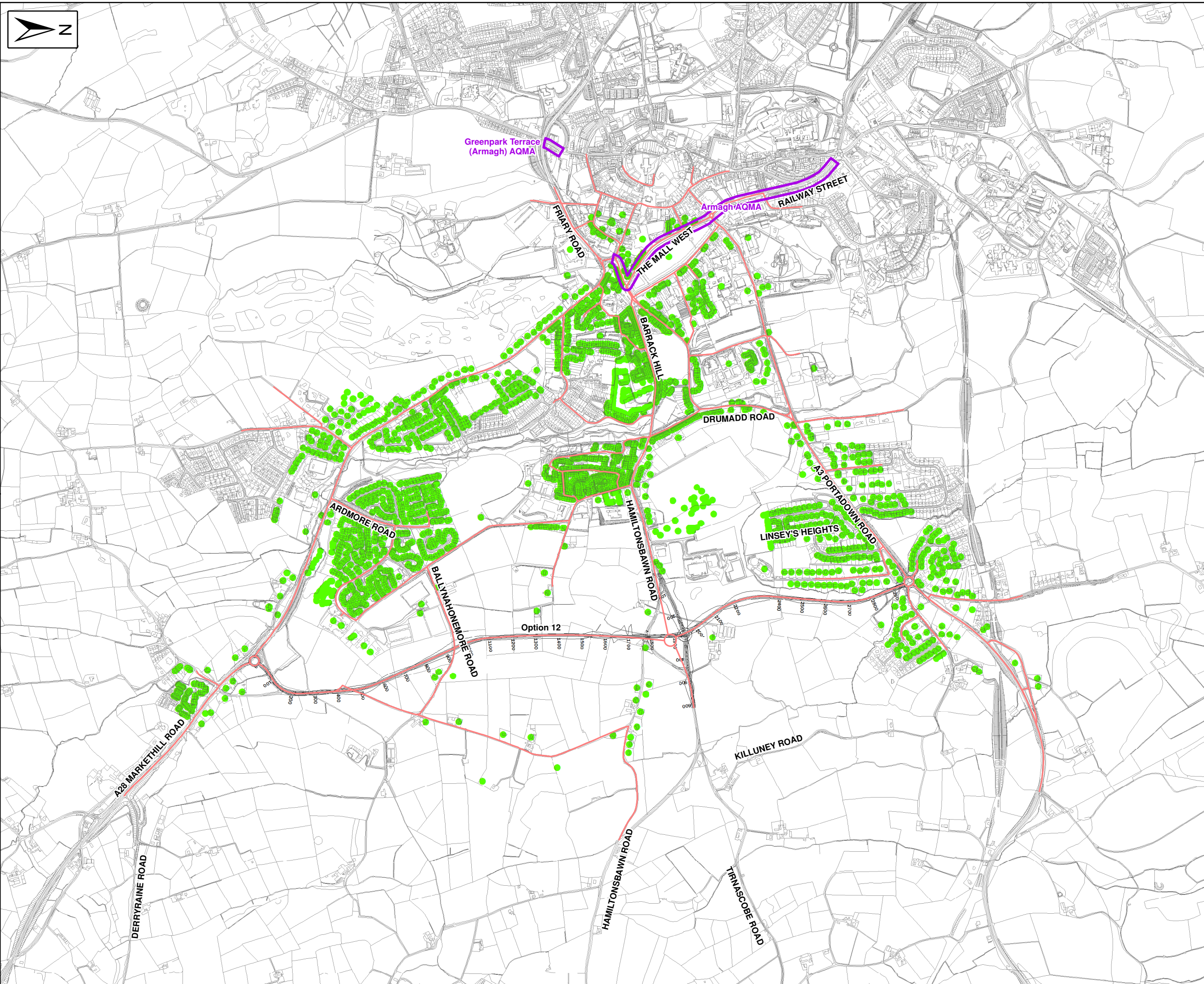
Rev	Amendment	By	Check	App	Date

This material is based upon Crown Copyright and is reproduced with the permission of Land and Property Services under delegated authority from the Controller of Her Majesty's Stationery Office, © Crown copyright and database rights NIMA ES&LA214. Unauthorised reproduction infringes © Crown copyright and may lead to prosecution or civil proceedings.



Project					
Armagh East Link					
Drawing Title					
Local Air Quality Modelled Annual Mean $\text{PM}_{2.5}$ Concentrations 2007 Preferred Route					
Scale	1:15,000	Drawn	MC	Checked	CL
Original Size	A3	Date	28/06/2017	Date	10/07/2017
Approved	JB	Date	10/07/2017		
Drawing Status				Suitability	
FINAL				S0	
Drawing Number					Revision
1064968-B-D-3010					A





**Key**

- Option 12 Model Road Links
- AQMAs

2020 Annual Mean PM<sub>2.5</sub> (µg.m<sup>-3</sup>) Concentrations Option 12

- < 15
- 15 - 25
- > 25

Kilometers

0 0.125 0.25 0.5 0.75

Rev	Amendment	By	Check	App	Date

This material is based upon Crown Copyright and is reproduced with the permission of Land and Property Services under delegated authority from the Controller of Her Majesty's Stationery Office, © Crown copyright and database rights NIMA ES&LA214. Unauthorised reproduction infringes © Crown copyright and may lead to prosecution or civil proceedings.

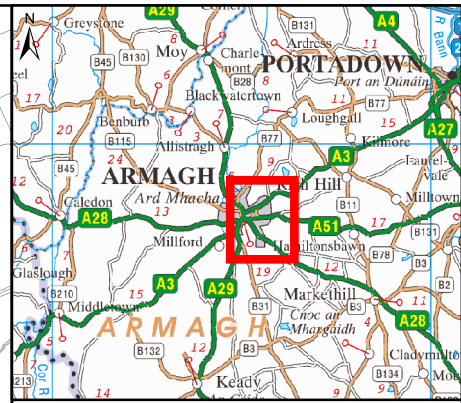
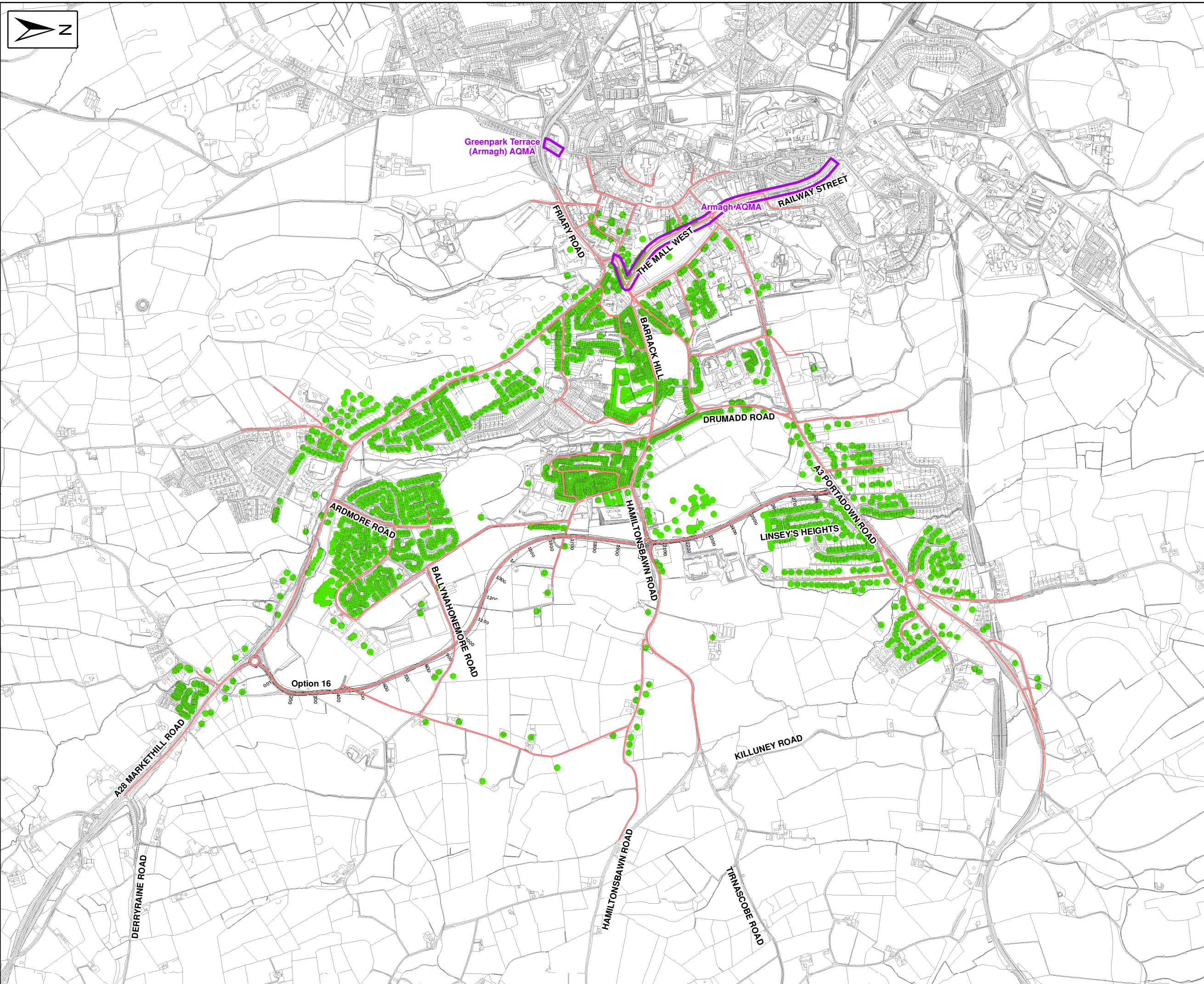
Client

Project: **Armagh East Link**

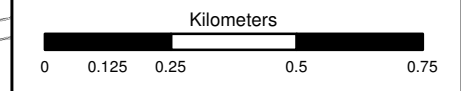
Drawing Title: **Local Air Quality Modelled Annual Mean PM<sub>2.5</sub> Concentrations Option 12**

Scale: 1:15,000	Drawn: MC	Checked: CL	Approved: JB
Original Size: A3	Date: 28/06/2017	Date: 10/07/2017	Date: 10/07/2017
Drawing Status: FINAL			Suitability: S0
Drawing Number: 1064968-B-D-3011			Revision: A





- Key**
- Option 16 Model Road Links
  - AQMAs
- 2020 Annual Mean PM<sub>2.5</sub> (µg.m<sup>-3</sup>) Concentrations Option 16
- < 15
  - 15 - 25
  - > 25



Rev	Amendment	By	Check	App	Date

This material is based upon Crown Copyright and is reproduced with the permission of Land and Property Services under delegated authority from the Controller of Her Majesty's Stationery Office, © Crown copyright and database rights NIMA ES&LA214. Unauthorised reproduction infringes © Crown copyright and may lead to prosecution or civil proceedings.



Project: **Armagh East Link**

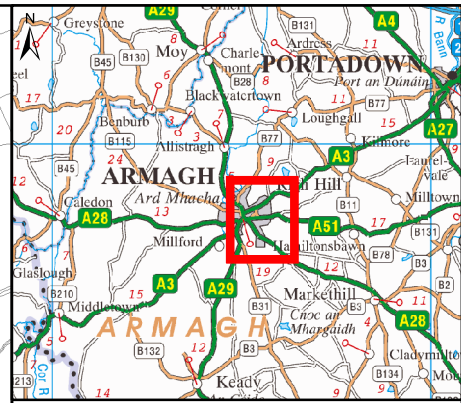
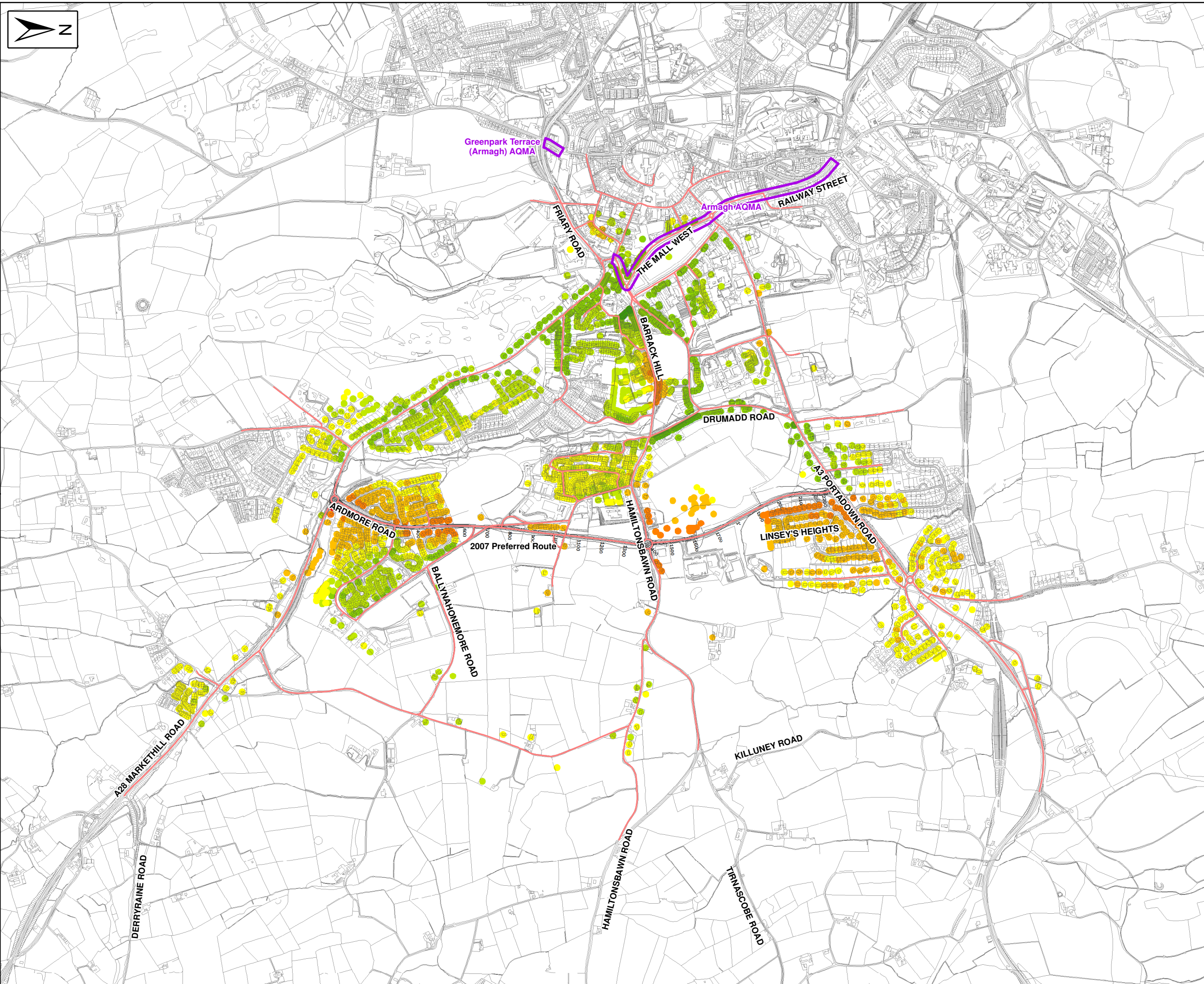
Drawing Title: **Local Air Quality Modelled Annual Mean PM<sub>2.5</sub> Concentrations Option 16**

Scale: 1:15,000	Drawn: MC	Checked: CL	Approved: JB
Original Size: A3	Date: 28/06/2017	Date: 10/07/2017	Date: 10/07/2017

Drawing Status: FINAL	Suitability: S0
-----------------------	-----------------

Drawing Number: 1064968-B-D-3012	Revision: A
----------------------------------	-------------





**Key**

- 2007 Preferred Route Model Road Links
- AQMAs

Change in 2020 Annual Mean NO<sub>2</sub> (µg.m<sup>-3</sup>) Concentrations 2007 Preferred Route

- ≤ -4
- 2 to > -4
- 0.4 to > -2
- <0 to > -0.4
- 0
- >0 to 0.4
- >0.4 to 2
- >2 to 4
- >4

Kilometers

0 0.125 0.25 0.5 0.75

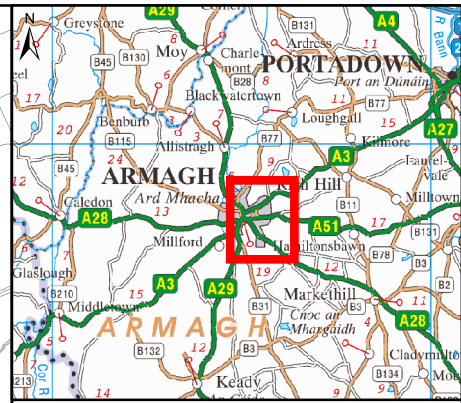
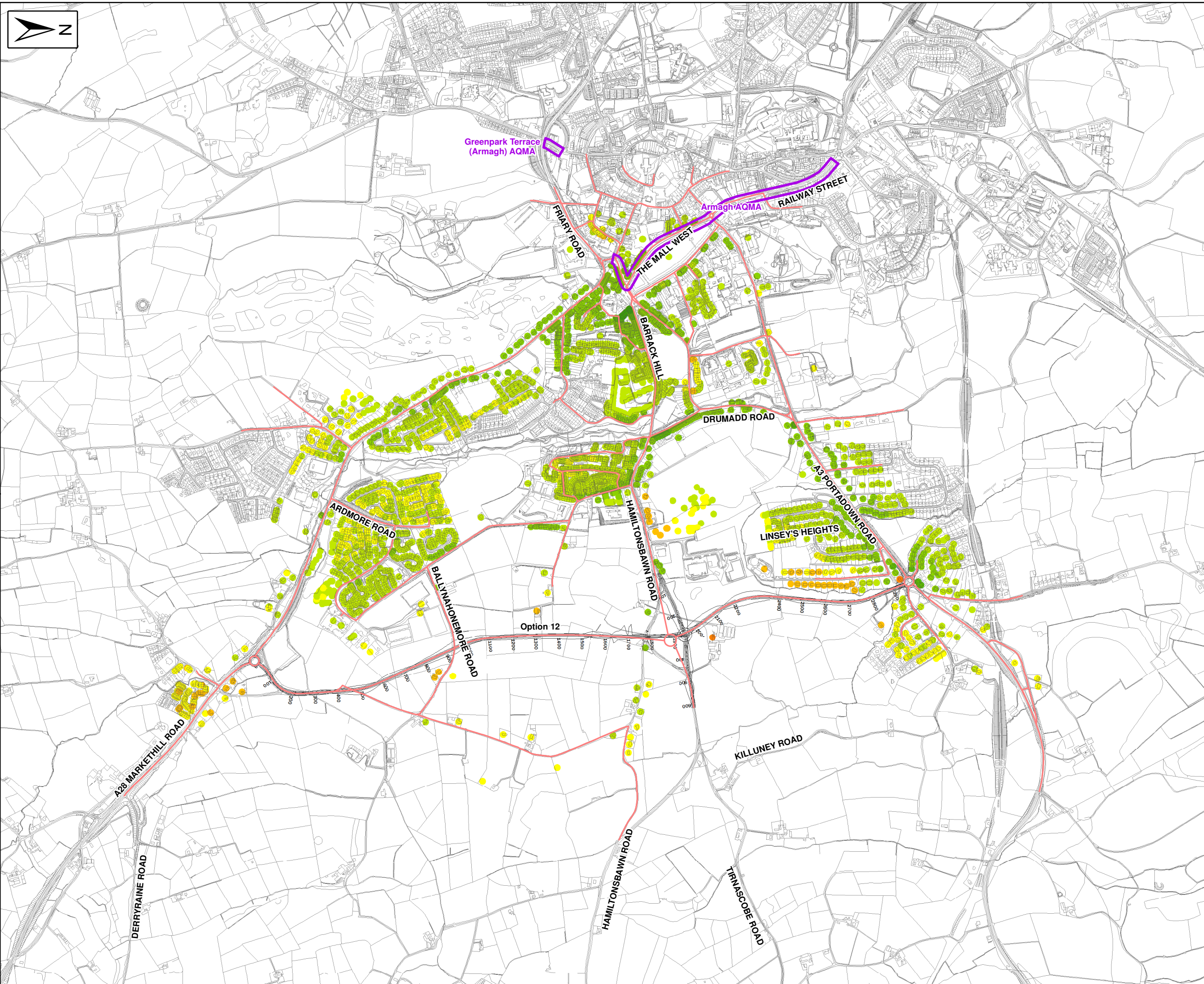
Rev	Amendment	By	Check	App	Date

This material is based upon Crown Copyright and is reproduced with the permission of Land and Property Services under delegated authority from the Controller of Her Majesty's Stationery Office, © Crown copyright and database rights NIMA ES&LA214. Unauthorised reproduction infringes © Crown copyright and may lead to prosecution or civil proceedings.

Client

Project			
Armagh East Link			
Drawing Title			
Changes in Local Air Quality Modelled Annual Mean NO <sub>2</sub> Concentrations 2007 Preferred Route			
Scale	Drawn	Checked	Approved
1:15,000	MC	CL	JB
Original Size	Date	Date	Date
A3	28/06/2017	10/07/2017	10/07/2017
Drawing Status			Suitability
FINAL			S0
Drawing Number			Revision
1064968-B-D-3013			A





**Key**

- Option 12 Model Road Links
- AQMAs

Change in 2020 Annual Mean NO<sub>2</sub> (µg.m<sup>-3</sup>) Concentrations Option 12

- ≤ -4
- -2 to > -4
- -0.4 to > -2
- <0 to > -0.4
- 0
- >0 to 0.4
- >0.4 to 2
- >2 to 4
- >4

Kilometers

0 0.125 0.25 0.5 0.75

Rev	Amendment	By	Check	App	Date

This material is based upon Crown Copyright and is reproduced with the permission of Land and Property Services under delegated authority from the Controller of Her Majesty's Stationery Office, © Crown copyright and database rights NIMA ES&LA214. Unauthorised reproduction infringes © Crown copyright and may lead to prosecution or civil proceedings.

Client

Project: **Armagh East Link**

Drawing Title: **Changes in Local Air Quality Modelled Annual Mean NO<sub>2</sub> Concentrations Option 12**

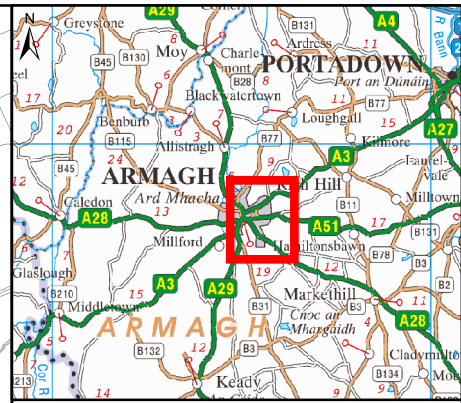
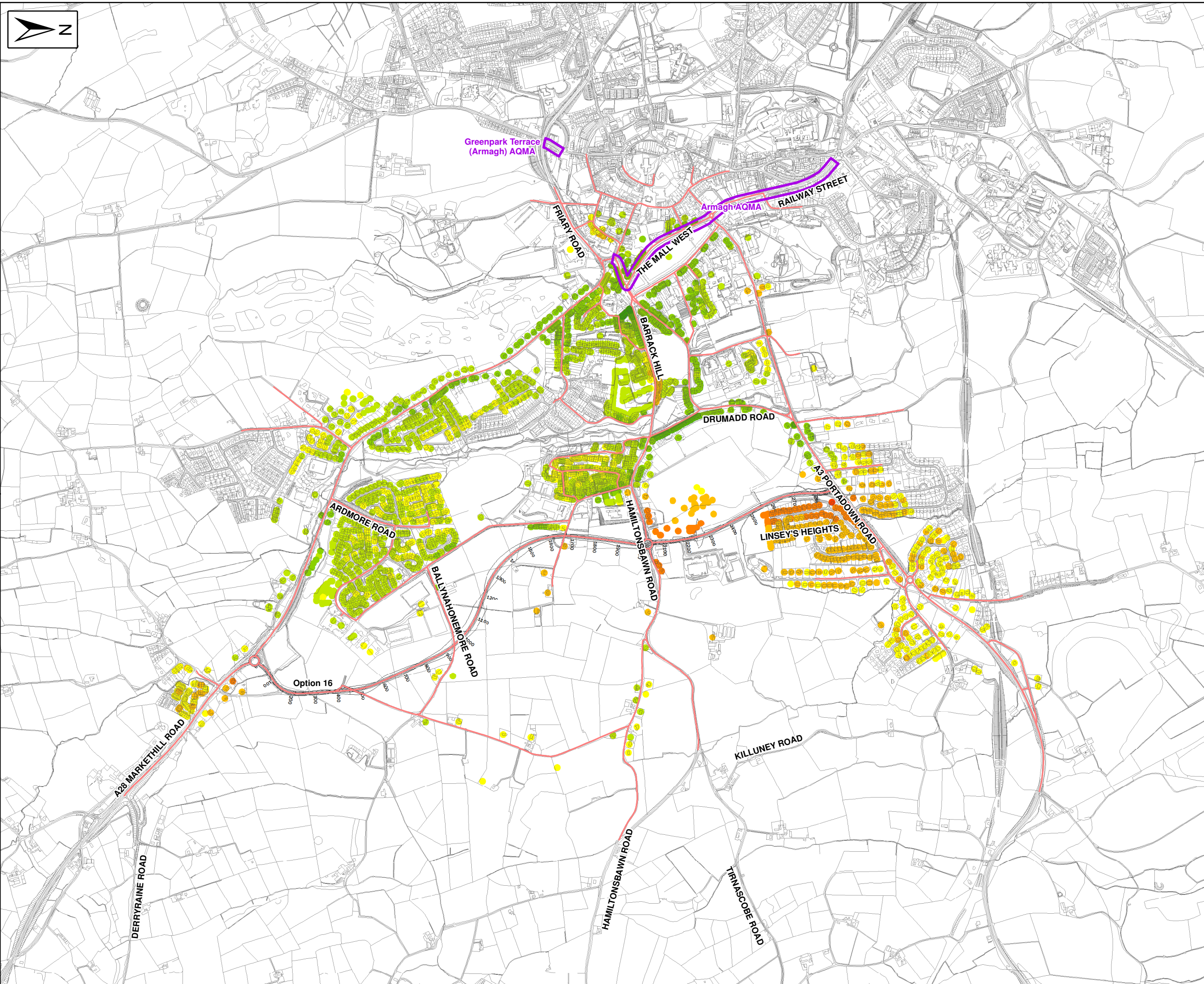
Scale	Drawn	Checked	Approved
1:15,000	MC	CL	JB

Original Size	Date	Date	Date
A3	28/06/2017	10/07/2017	10/07/2017

Drawing Status	Suitability
FINAL	S0

Drawing Number	Revision
1064968-B-D-3014	A





**Key**

- Option 16 Model Road Links
- AQMAs

Change in 2020 Annual Mean NO<sub>2</sub> (µg.m<sup>-3</sup>) Concentrations Option 16

- ≤ -4
- 2 to > -4
- 0.4 to > -2
- <0 to > -0.4
- 0
- >0 to 0.4
- >0.4 to 2
- >2 to 4
- >4

Kilometers

0 0.125 0.25 0.5 0.75

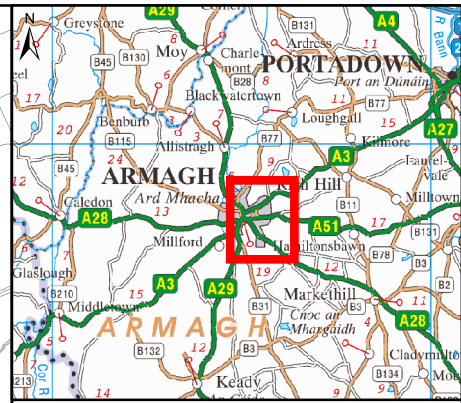
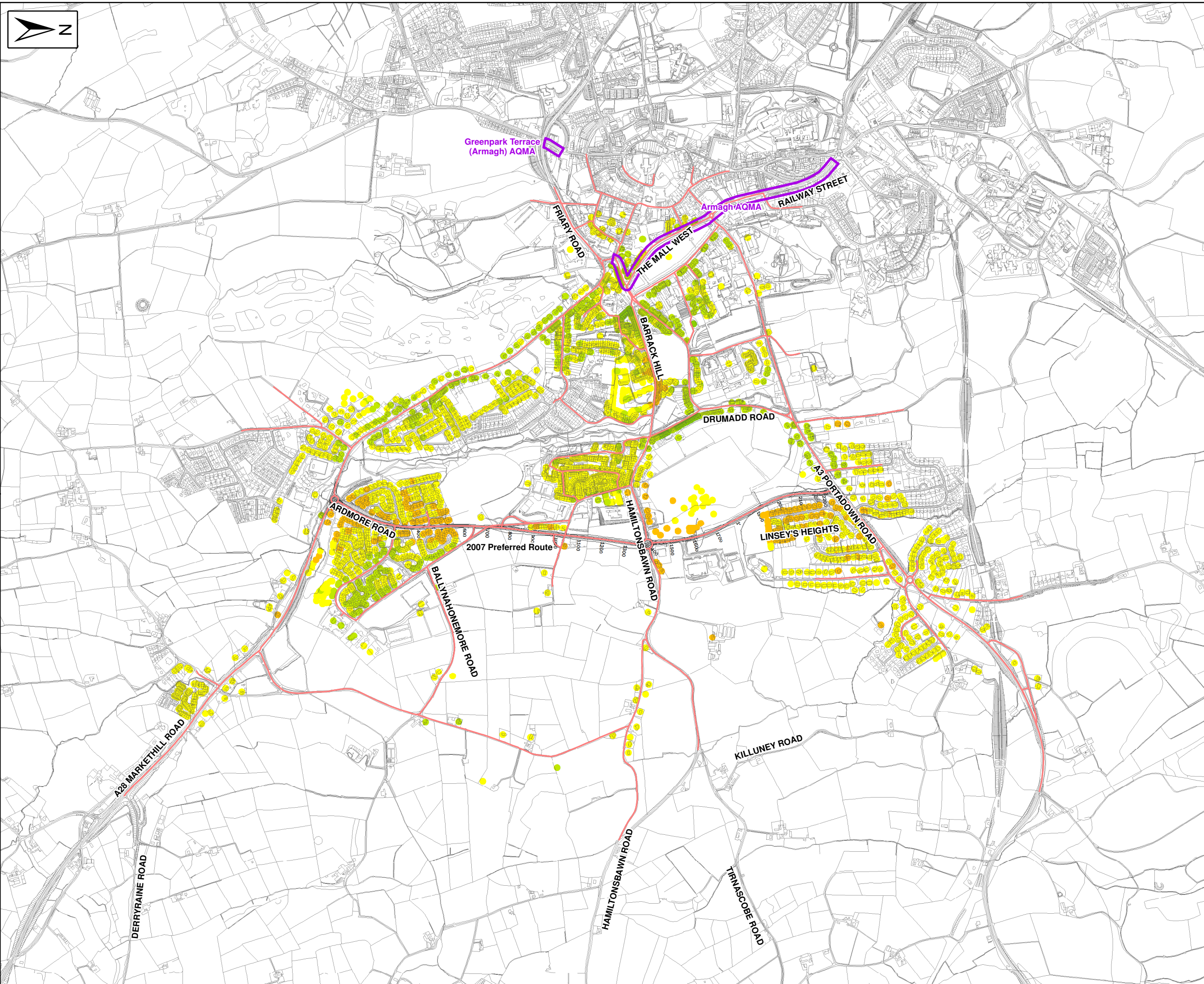
Rev	Amendment	By	Check	App	Date

This material is based upon Crown Copyright and is reproduced with the permission of Land and Property Services under delegated authority from the Controller of Her Majesty's Stationery Office, © Crown copyright and database rights NIMA ES&LA214. Unauthorised reproduction infringes © Crown copyright and may lead to prosecution or civil proceedings.

Client

Project							
Armagh East Link							
Drawing Title							
Changes in Local Air Quality Modelled Annual Mean NO <sub>2</sub> Concentrations Option 16							
Scale	1:15,000	Drawn	MC	Checked	CL	Approved	JB
Original Size	A3	Date	28/06/2017	Date	10/07/2017	Date	10/07/2017
Drawing Status				FINAL		Suitability	
						S0	
Drawing Number							
1064968-B-D-3015							
Revision							
A							





**Key**

- 2007 Preferred Route Model Road Links
- AQMAs

Change in 2020 Annual Mean PM<sub>10</sub> (µg.m<sup>-3</sup>) Concentrations 2007 Preferred Route

- ≤ 4
- 2 to > -4
- 0.4 to > -2
- <0 to 0.4
- 0
- >0 to 0.4
- >0.4 to 2
- >2 to 4
- >4

Kilometers

0 0.125 0.25 0.5 0.75

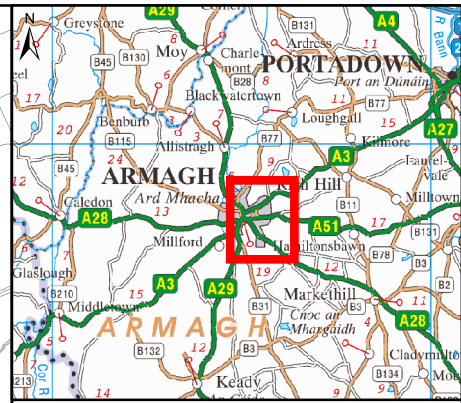
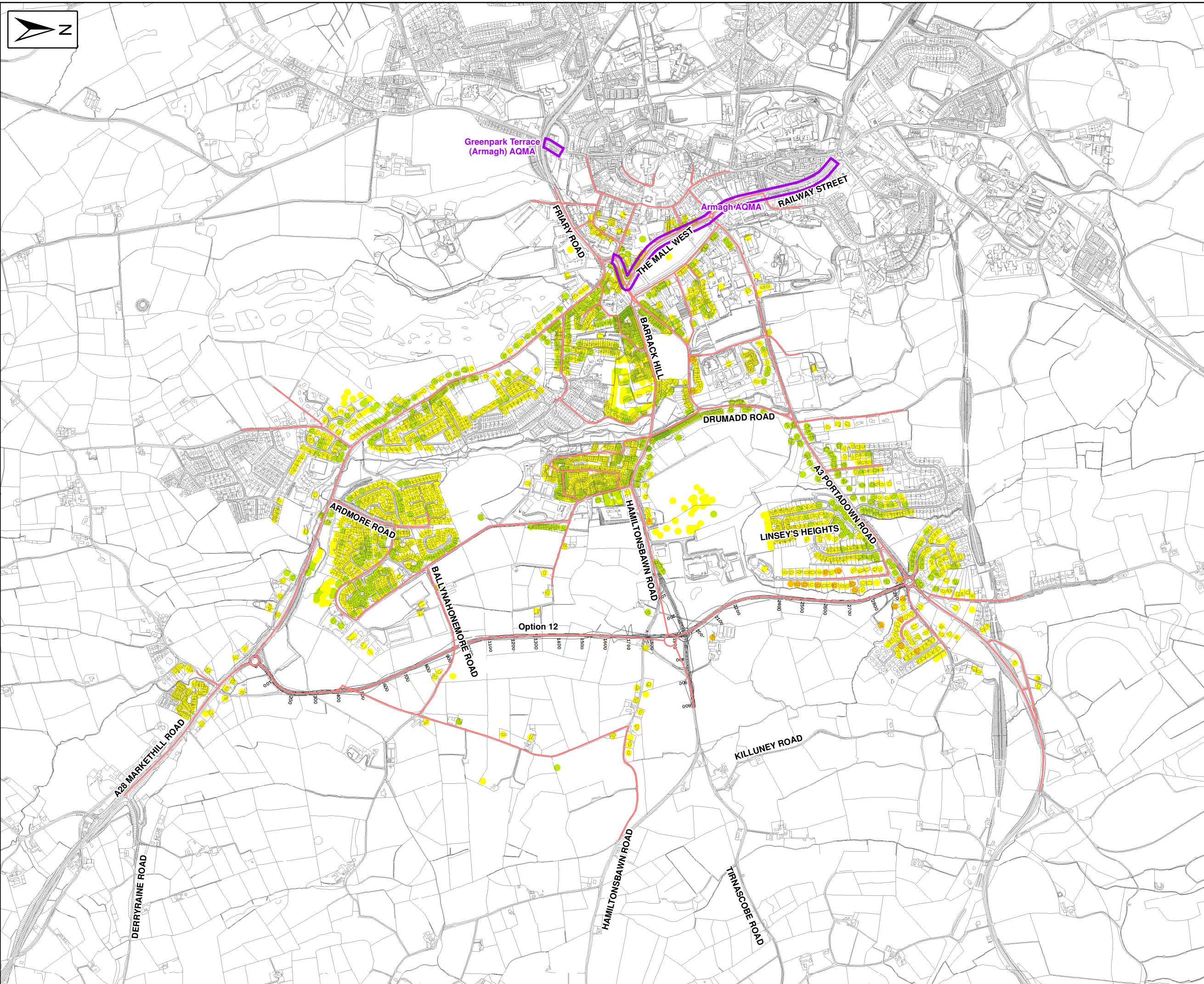
Rev	Amendment	By	Check	App	Date

This material is based upon Crown Copyright and is reproduced with the permission of Land and Property Services under delegated authority from the Controller of Her Majesty's Stationery Office, © Crown copyright and database rights NIMA ES&LA214. Unauthorised reproduction infringes © Crown copyright and may lead to prosecution or civil proceedings.

Client

Project					
Armagh East Link					
Drawing Title					
Changes in Local Air Quality Modelled Annual Mean PM <sub>10</sub> Concentrations 2007 Preferred Route					
Scale	Drawn	Checked	Approved		
1:15,000	MC	CL	JB		
Original Size	Date	Date	Date		
A3	28/06/2017	10/07/2017	10/07/2017		
Drawing Status				Suitability	
FINAL				S0	
Drawing Number					Revision
1064968-B-D-3016					A





**Key**

- Option 12 Model Road Links
- AQMAs

Change in 2020 Annual Mean PM<sub>10</sub> (µg.m<sup>-3</sup>) Concentrations Option 12

- ≤ 4
- 2 to > -4
- 0.4 to > -2
- <0 to 0.4
- 0
- >0 to 0.4
- >0.4 to 2
- >2 to 4
- >4

Kilometers

0 0.125 0.25 0.5 0.75

Rev	Amendment	By	Check	App	Date

This material is based upon Crown Copyright and is reproduced with the permission of Land and Property Services under delegated authority from the Controller of Her Majesty's Stationery Office, © Crown copyright and database rights NIMA ES&LA214. Unauthorised reproduction infringes © Crown copyright and may lead to prosecution or civil proceedings.

Client

Project: **Armagh East Link**

Drawing Title: **Changes in Local Air Quality Modelled Annual Mean PM<sub>10</sub> Concentrations Option 12**

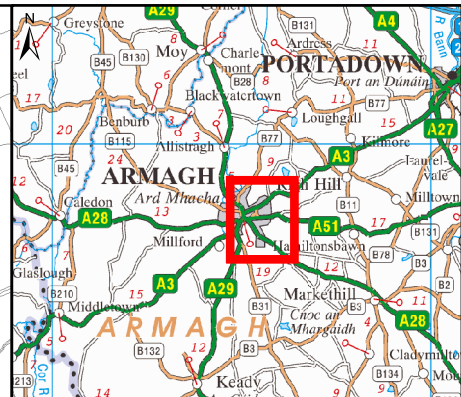
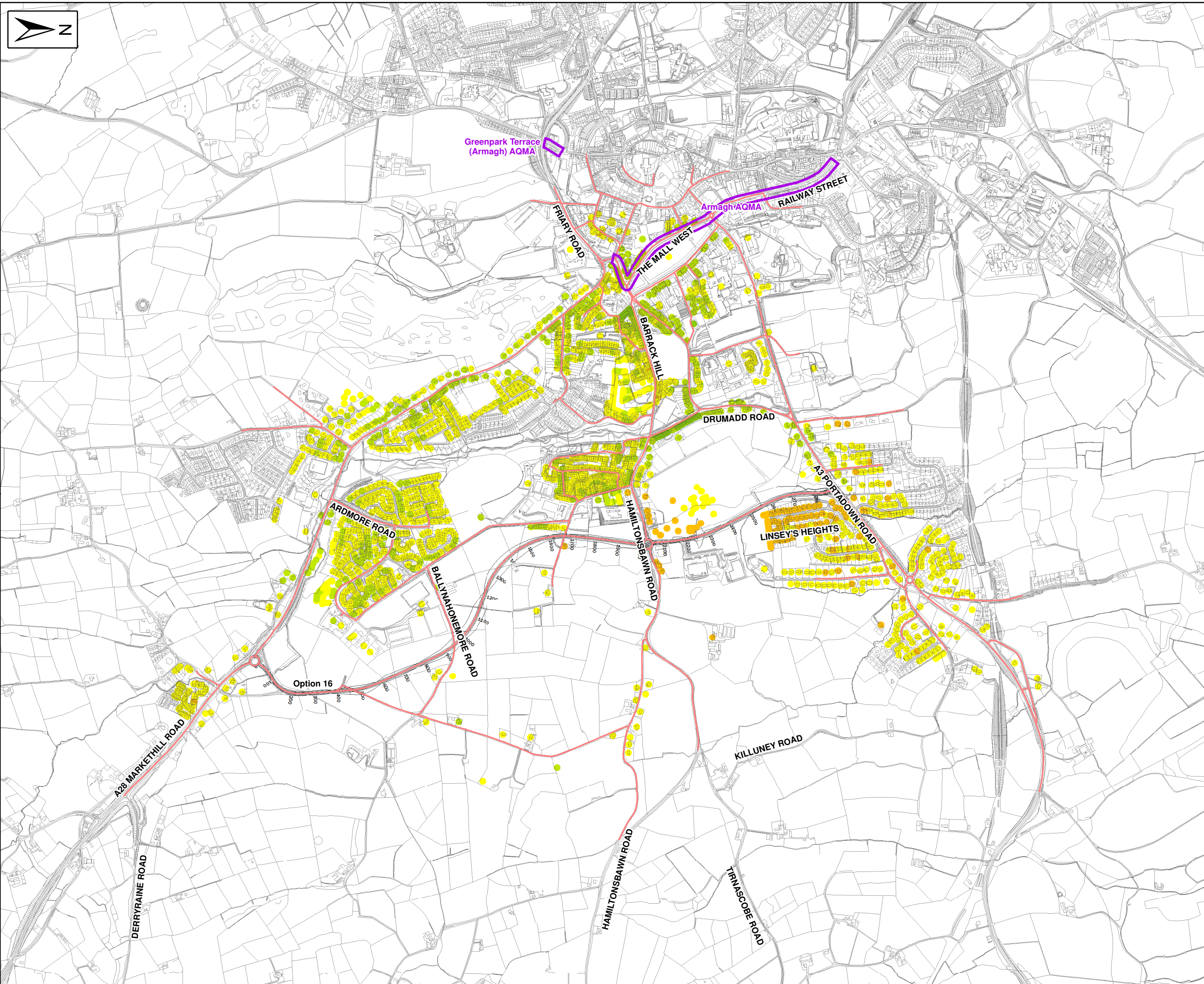
Scale	Drawn	Checked	Approved
1:15,000	MC	CL	JB

Original Size	Date	Date	Date
A3	28/06/2017	10/07/2017	10/07/2017

Drawing Status	Suitability
FINAL	S0

Drawing Number	Revision
1064968-B-D-3017	A





**Key**

- Option 16 Model Road Links
- AQMAs

Change in 2020 Annual Mean PM<sub>10</sub> (µg.m<sup>-3</sup>) Concentrations Option 16

- ≤ 4
- 2 to > -4
- 0.4 to > -2
- <0 to 0.4
- 0
- >0 to 0.4
- >0.4 to 2
- >2 to 4
- >4

Kilometers

0 0.125 0.25 0.5 0.75

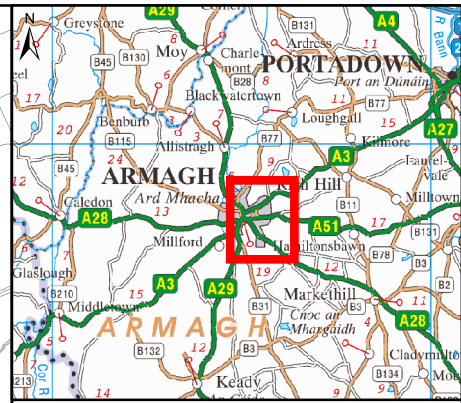
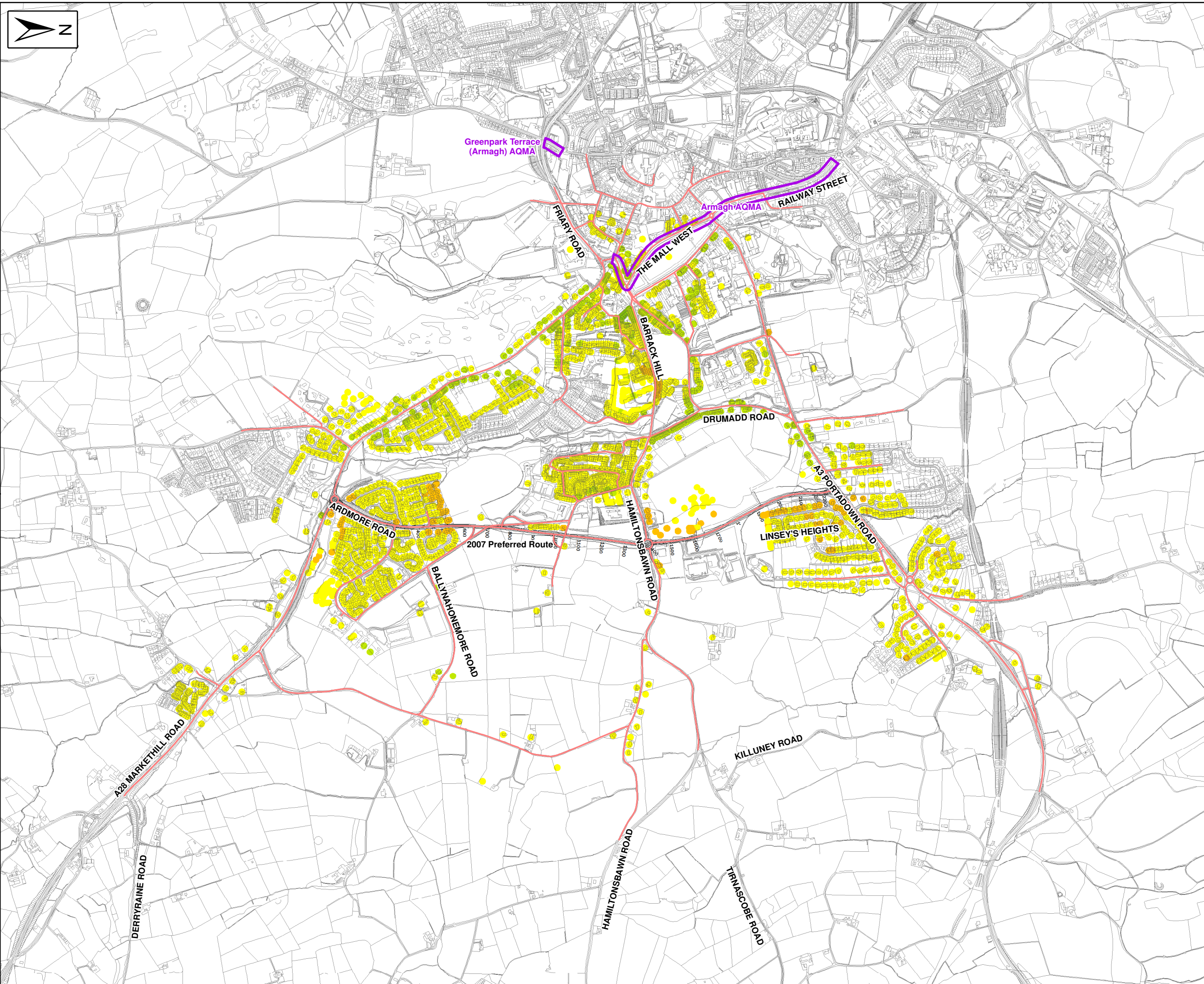
Rev	Amendment	By	Check	App	Date

This material is based upon Crown Copyright and is reproduced with the permission of Land and Property Services under delegated authority from the Controller of Her Majesty's Stationery Office, © Crown copyright and database rights NIMA ES&LA214. Unauthorised reproduction infringes © Crown copyright and may lead to prosecution or civil proceedings.



Project					
Armagh East Link					
Drawing Title					
Changes in Local Air Quality Modelled Annual Mean PM <sub>10</sub> Concentrations Option 16					
Scale	1:15,000	Drawn	MC	Checked	CL
Original Size	A3	Date	28/06/2017	Date	10/07/2017
Approved	JB	Date	10/07/2017	Date	10/07/2017
Drawing Status				Suitability	
FINAL				S0	
Drawing Number					Revision
1064968-B-D-3018					A





**Key**

- 2007 Preferred Route Model Road Links
- AQMAs

Change in 2020 Annual Mean PM<sub>2.5</sub> (µg.m<sup>-3</sup>) Concentrations 2007 Preferred Route

- ≤ 4
- -2 to > -4
- -0.4 to > -2
- <0 to 0.4
- 0
- >0 to 0.4
- >0.4 to 2
- >2 to 4
- >4

Kilometers

0 0.125 0.25 0.5 0.75

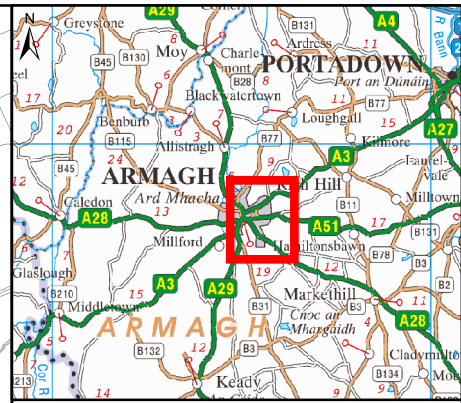
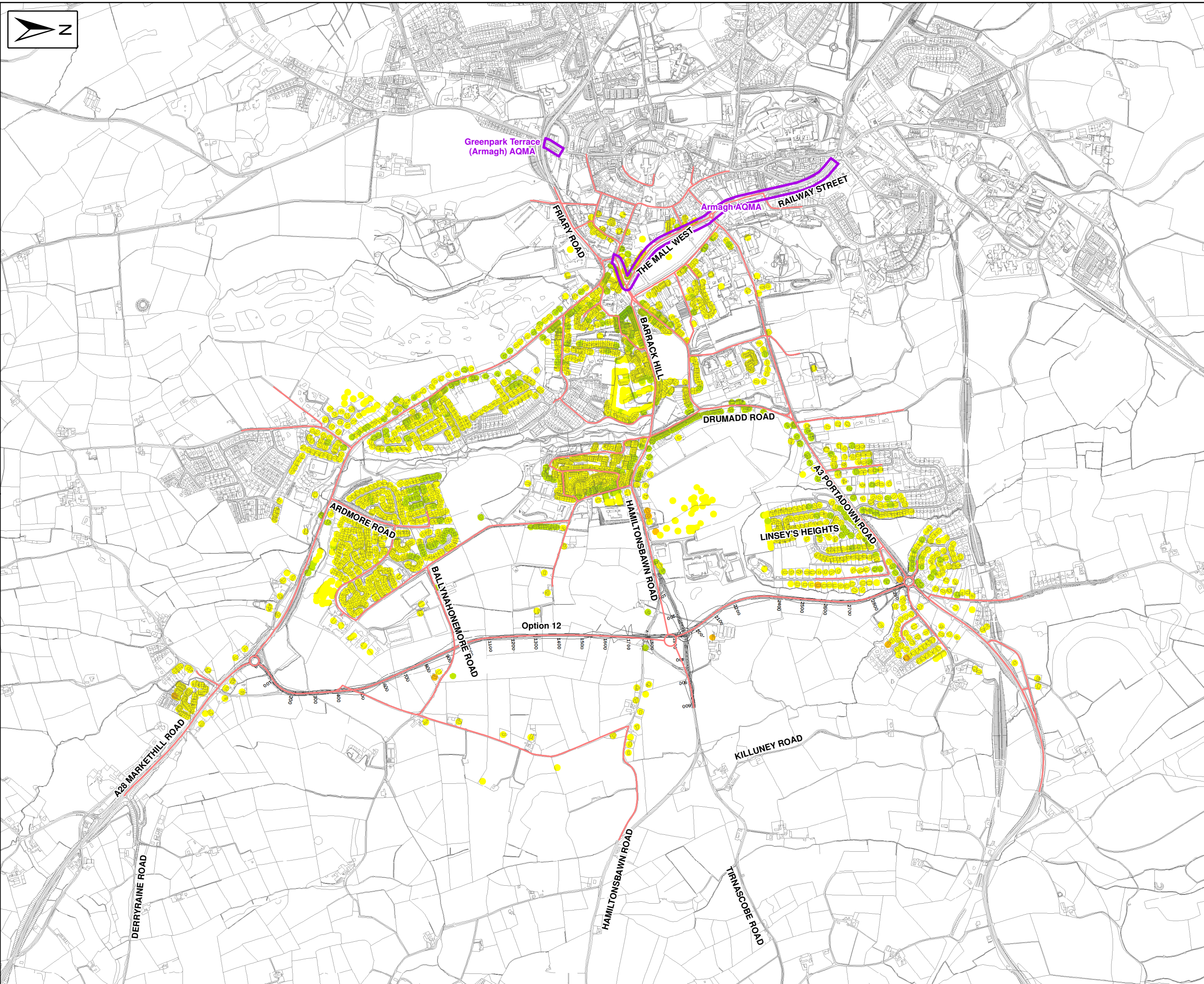
Rev	Amendment	By	Check	App	Date

This material is based upon Crown Copyright and is reproduced with the permission of Land and Property Services under delegated authority from the Controller of Her Majesty's Stationery Office, © Crown copyright and database rights NIMA ES&LA214. Unauthorised reproduction infringes © Crown copyright and may lead to prosecution or civil proceedings.

Client

Project							
Armagh East Link							
Drawing Title							
Changes in Local Air Quality Modelled Annual Mean PM <sub>2.5</sub> Concentrations 2007 Preferred Route							
Scale	1:15,000	Drawn	MC	Checked	CL	Approved	JB
Original Size	A3	Date	28/06/2017	Date	10/07/2017	Date	10/07/2017
Drawing Status				FINAL		Suitability	
						S0	
Drawing Number							
1064968-B-D-3019							
Revision							
A							





**Key**

- Option 12 Model Road Links
- AQMAs

Change in 2020 Annual Mean PM<sub>2.5</sub> (µg.m<sup>-3</sup>) Concentrations Option 12

- ≤ 4
- 2 to > -4
- 0.4 to > -2
- <0 to 0.4
- 0
- >0 to 0.4
- >0.4 to 2
- >2 to 4
- >4

Kilometers

0 0.125 0.25 0.5 0.75

Rev	Amendment	By	Check	App	Date

This material is based upon Crown Copyright and is reproduced with the permission of Land and Property Services under delegated authority from the Controller of Her Majesty's Stationery Office, © Crown copyright and database rights NIMA ES&LA214. Unauthorised reproduction infringes © Crown copyright and may lead to prosecution or civil proceedings.

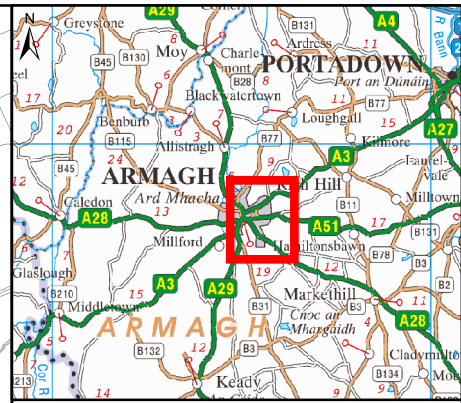
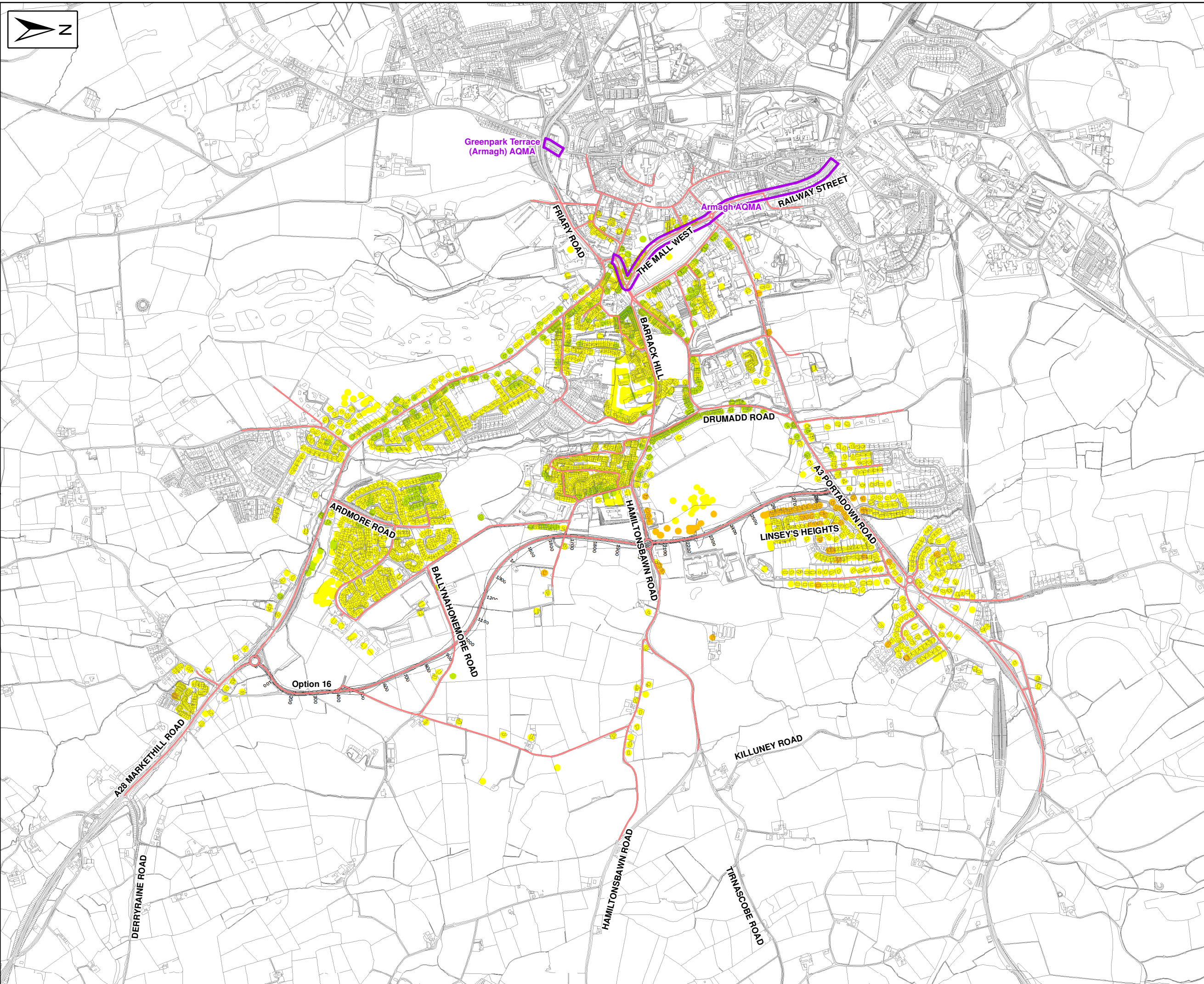
Client

Project: **Armagh East Link**

Drawing Title: **Changes in Local Air Quality Modelled Annual Mean PM<sub>2.5</sub> Concentrations Option 12**

Scale: 1:15,000	Drawn: MC	Checked: CL	Approved: JB
Original Size: A3	Date: 28/06/2017	Date: 10/07/2017	Date: 10/07/2017
Drawing Status: FINAL	Suitability: S0		Revision: A
Drawing Number: 1064968-B-D-3020			





**Key**

- Option 16 Model Road Links
- AQMAs

Change in 2020 Annual Mean PM<sub>2.5</sub> (µg.m<sup>-3</sup>) Concentrations Option 16

- ≤ 4
- -2 to > -4
- -0.4 to > -2
- <0 to 0.4
- 0
- >0 to 0.4
- >0.4 to 2
- >2 to 4
- >4

Kilometers

0 0.125 0.25 0.5 0.75

Rev	Amendment	By	Check	App	Date

This material is based upon Crown Copyright and is reproduced with the permission of Land and Property Services under delegated authority from the Controller of Her Majesty's Stationery Office, © Crown copyright and database rights NIMA ES&LA214. Unauthorised reproduction infringes © Crown copyright and may lead to prosecution or civil proceedings.

Client

Department for Infrastructure  
An Roinn  
Bonneair  
www.infrastructure-ni.gov.uk

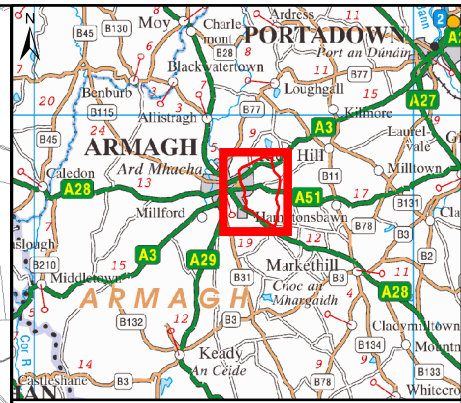
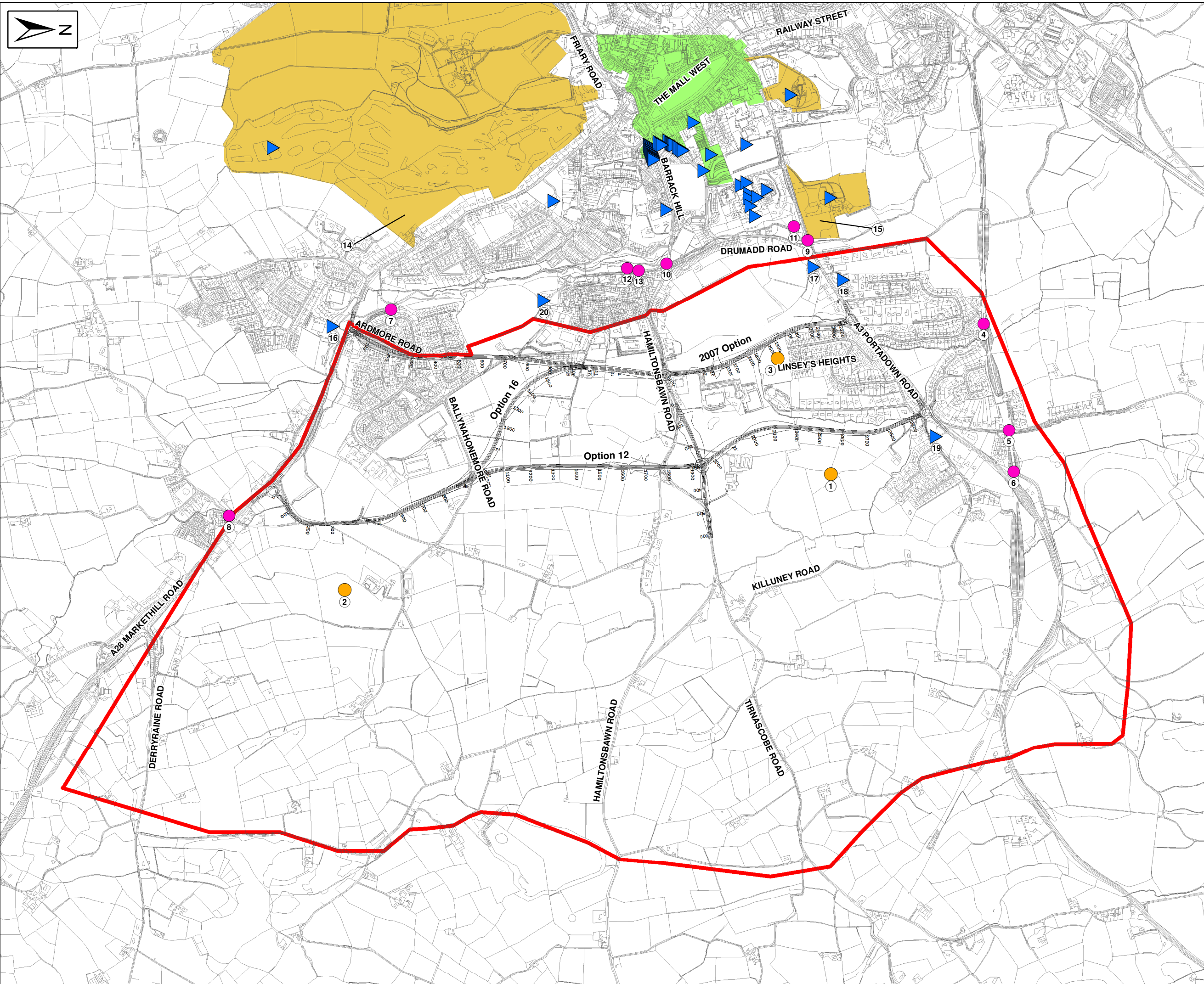
mouchel  
building great relationships

Project: **Armagh East Link**

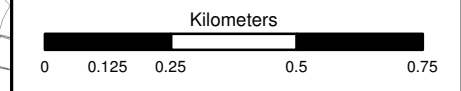
Drawing Title: **Changes in Local Air Quality Modelled Annual Mean PM<sub>2.5</sub> Concentrations Option 16**

Scale: 1:15,000	Drawn: MC	Checked: CL	Approved: JB
Original Size: A3	Date: 28/06/2017	Date: 10/07/2017	Date: 10/07/2017
Drawing Status: FINAL			Suitability: S0
Drawing Number: 1064968-B-D-3021			Revision: A





- Key**
- Scheme Study Area
  - Cultural Heritage Assets**
  - ▲ Listed Buildings
  - Industrial
  - Sites and Monuments
  - Registered Parks, Gardens and Demesnes
  - Conservation Area
  - 5 Asset Reference
- Note: Asset references are detailed in Chapter 5.6 of The Scheme Assessment Report Stage 2



Rev	Amendment	By	Check	App	Date

This material is based upon Crown Copyright and is reproduced with the permission of Land and Property Services under delegated authority from the Controller of Her Majesty's Stationery Office, © Crown copyright and database rights NIMA ES&LA214. Unauthorised reproduction infringes © Crown copyright and may lead to prosecution or civil proceedings.

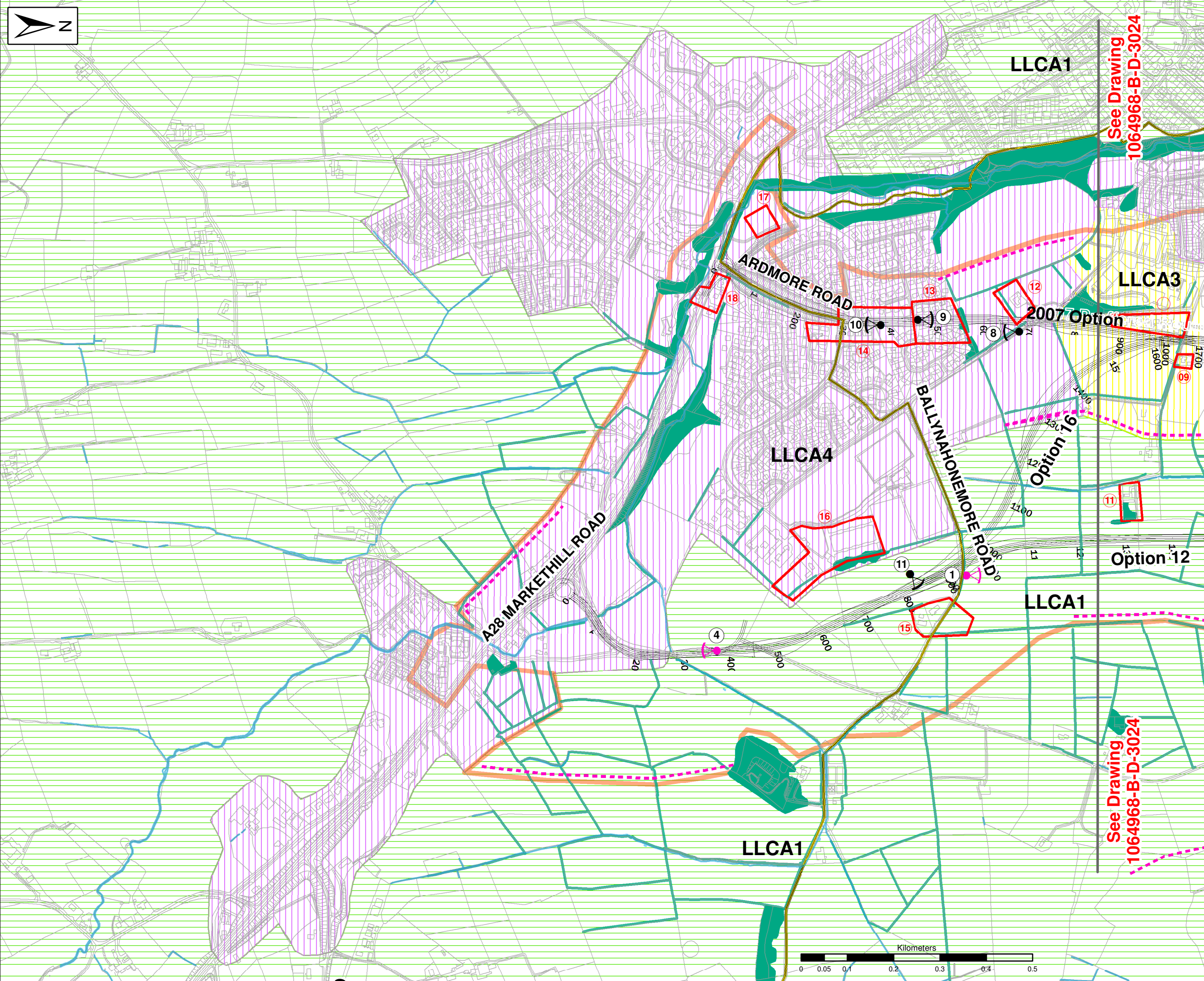


Project: **Armagh East Link**

Drawing Title: **Cultural Heritage Assets**

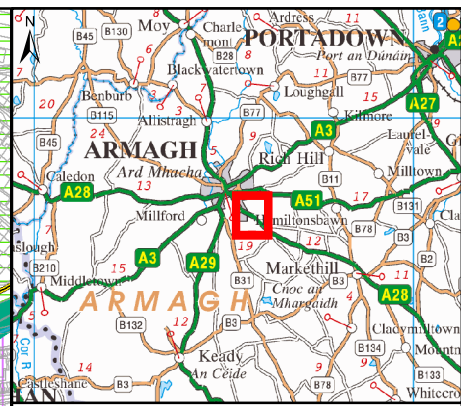
Scale: 1:15,000	Drawn: IW	Checked: AH	Approved: JB
Original Size: A3	Date: 21/06/2017	Date: 10/07/2017	Date: 10/07/2017
Drawing Status: FINAL			Suitability: S0
Drawing Number: 1064968-B-D-3022			Revision: A





See Drawing 1064968-B-D-3024

See Drawing 1064968-B-D-3024



**Key**

- Indicative Zone of Theoretical Influence/ Study Area
- Key Visual Receptors
- Existing Vegetation
- Watercourses
- Ridgeline
- National Cycle Route 91
- ① LLCA Photographs
- ② Visual Receptor Photographs

**Local Landscape Character Areas (LLCA)**

- LLCA1 - Drumlin Agricultural Landscape
- LLCA2 - Residential Urban Fringe Landscape
- LLCA3 - Industrial Fringe Landscape
- LLCA4 - Mixed Use Landscape

Rev	Amendment	By	Check	App	Date

This material is based upon Crown Copyright and is reproduced with the permission of Land and Property Services under delegated authority from the Controller of Her Majesty's Stationery Office, © Crown copyright and database rights NIMA ES&LA214. Unauthorised reproduction infringes © Crown copyright and may lead to prosecution or civil proceedings.

Department for Infrastructure
   
 An Roinn
   
 Bonneagair
   
www.infrastructure-ni.gov.uk

building great relationships
   
www.mouchel.com

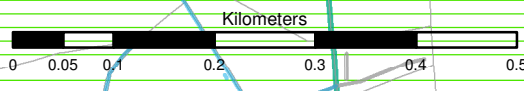
**Project**  
Armagh East Link

**Drawing Title**  
Landscape Features

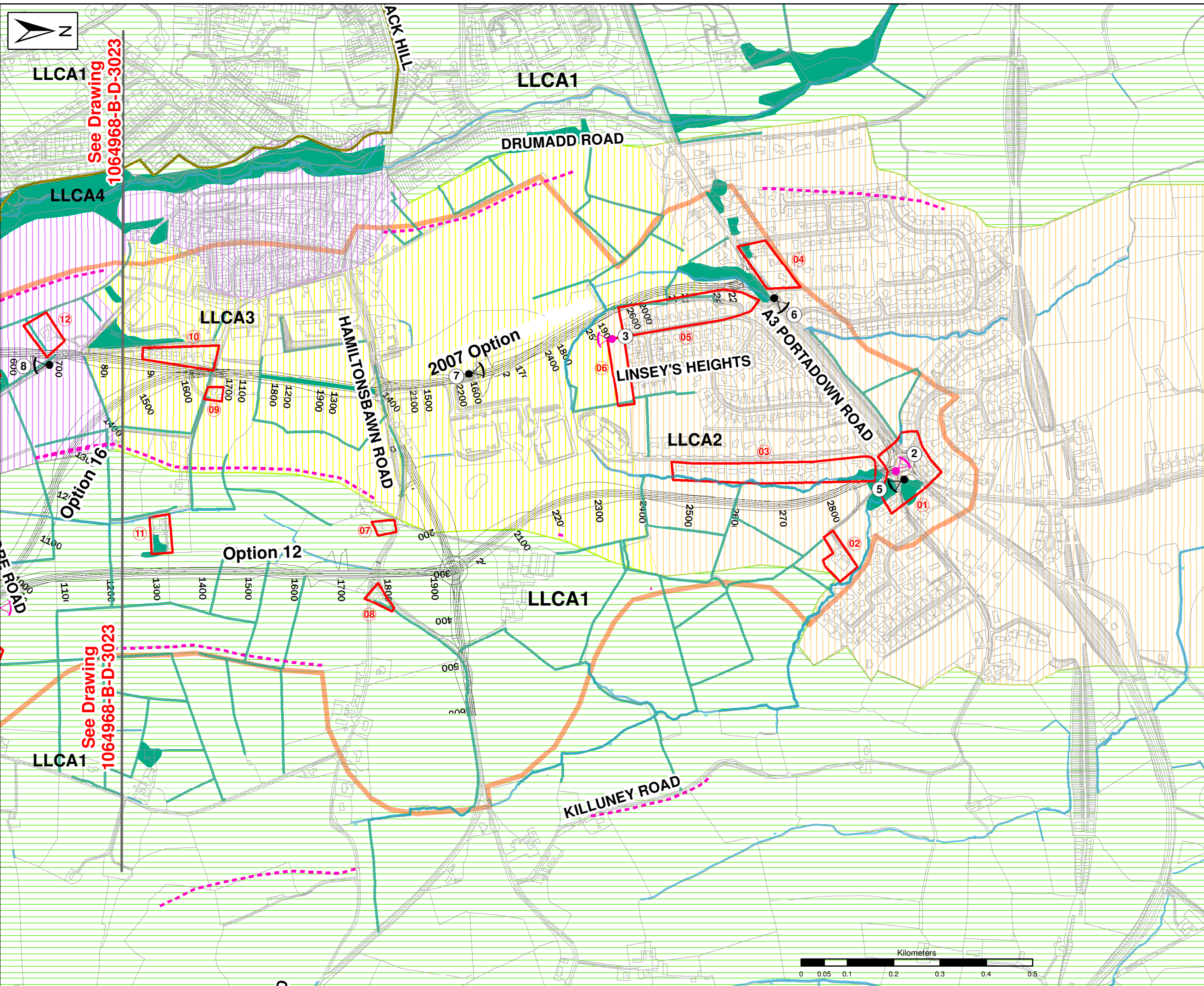
Scale 1:7,500	Drawn IW	Checked MJ	Approved JB
Original Size A3	Date 28/06/2017	Date 10/07/2017	Date 10/07/2017
Drawing Status FINAL			Suitability S0

**Drawing Number**  
1064968-B-D-3023

**Revision**  
A

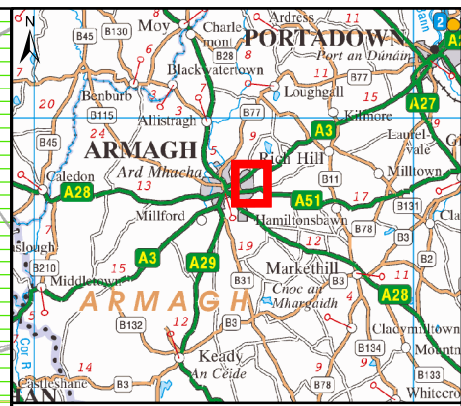






See Drawing 1064968-B-D-3023

See Drawing 1064968-B-D-3023



**Key**

- Indicative Zone of Theoretical Influence/ Study Area
- 01 Key Visual Receptors
- Existing Vegetation
- Watercourses
- Ridgeline
- National Cycle Route 91
- ① LLCA Photographs
- ② Visual Receptor Photographs

**Local Landscape Character Areas (LLCA)**

- LLCA1 - Drumlin Agricultural Landscape
- LLCA2 - Residential Urban Fringe Landscape
- LLCA3 - Industrial Fringe Landscape
- LLCA4 - Mixed Use Landscape

Rev	Amendment	By	Check	App	Date

This material is based upon Crown Copyright and is reproduced with the permission of Land and Property Services under delegated authority from the Controller of Her Majesty's Stationery Office, © Crown copyright and database rights NIMA ES&LA214. Unauthorised reproduction infringes © Crown copyright and may lead to prosecution or civil proceedings.

Department for  
**Infrastructure**  
 An Roinn  
**Bonneagair**  
[www.infrastructure-ni.gov.uk](http://www.infrastructure-ni.gov.uk)

**mouchel**  
 building great relationships

Project: **Armagh East Link**

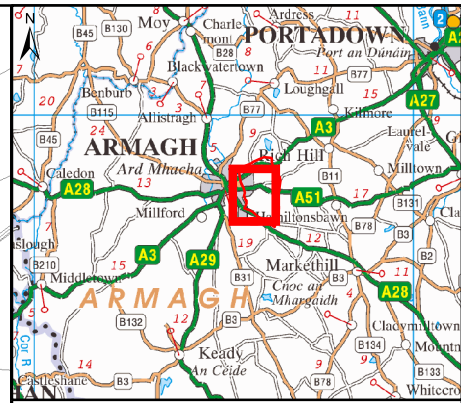
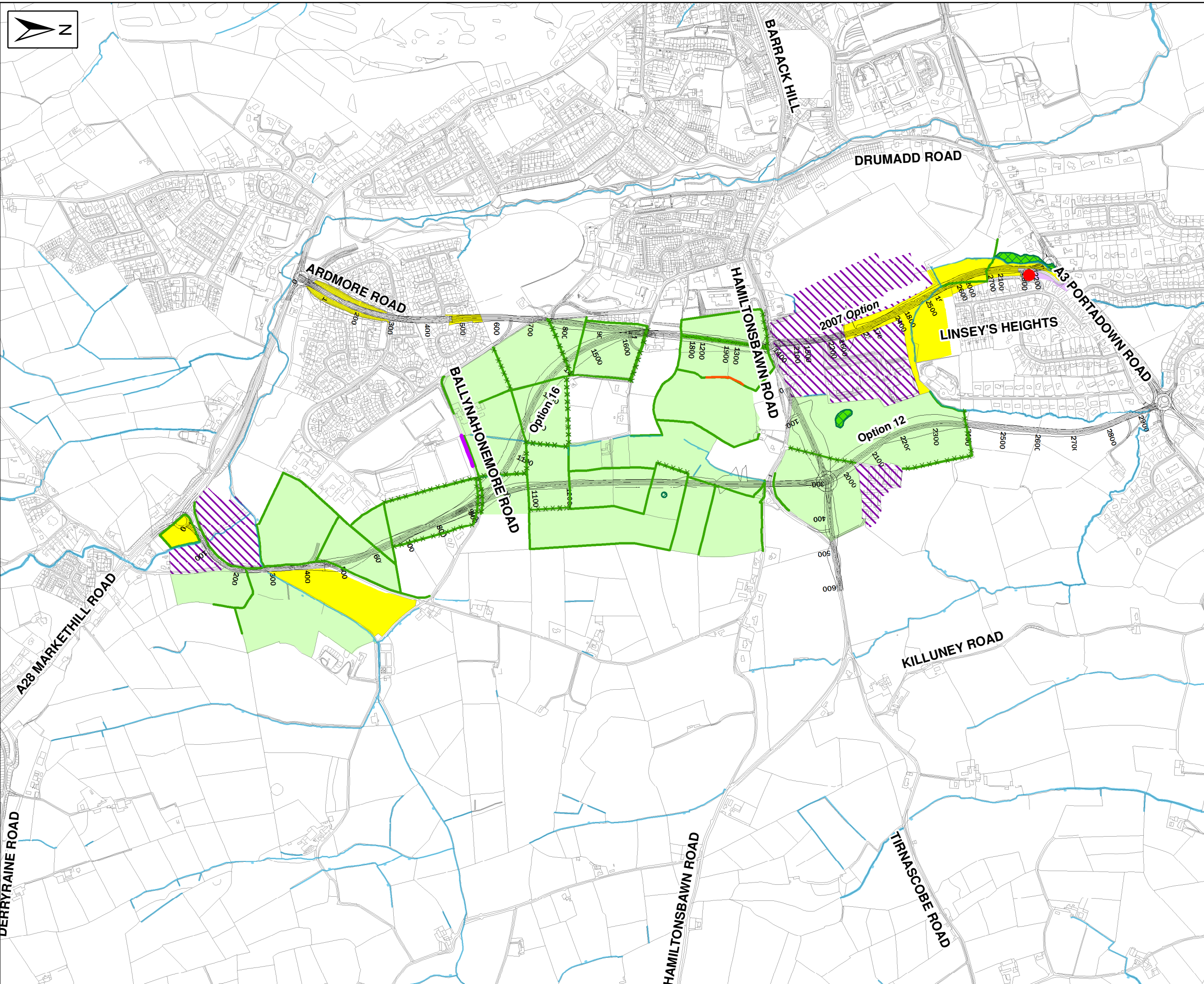
Drawing Title: **Landscape Features**

Scale: 1:7,500	Drawn: IW	Checked: MJ	Approved: JB
Original Size: A3	Date: 28/06/2017	Date: 10/07/2017	Date: 10/07/2017

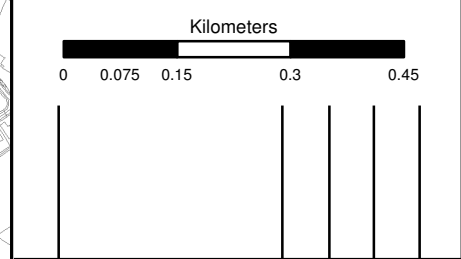
Drawing Status: **FINAL**      Suitability: **S0**

Drawing Number: **1064968-B-D-3024**      Revision: **A**





- Key**
- Watercourses
  - Amenity planting
  - Buildings and hardstanding
  - Trees
  - Improved grassland
  - Semi improved grassland
  - Hedgerow
  - Japanese Knotweed
  - Badger sett entrances
  - Badger prints
  - Trees with bat roost potential
  - Trees with bat roost potential



Rev	Amendment	By	Check	App	Date

This material is based upon Crown Copyright and is reproduced with the permission of Land and Property Services under delegated authority from the Controller of Her Majesty's Stationery Office, © Crown copyright and database rights NIMA ES&LA214. Unauthorised reproduction infringes © Crown copyright and may lead to prosecution or civil proceedings.

Client

Project: Armagh East Link

Drawing Title: Ecological Constraints Plan

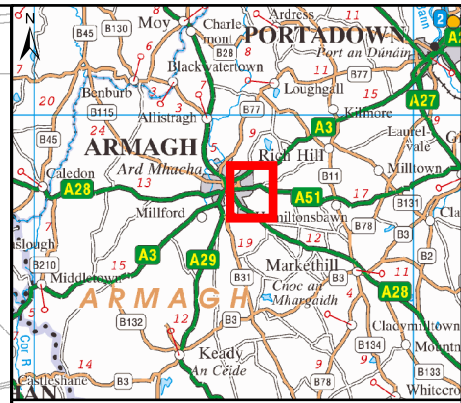
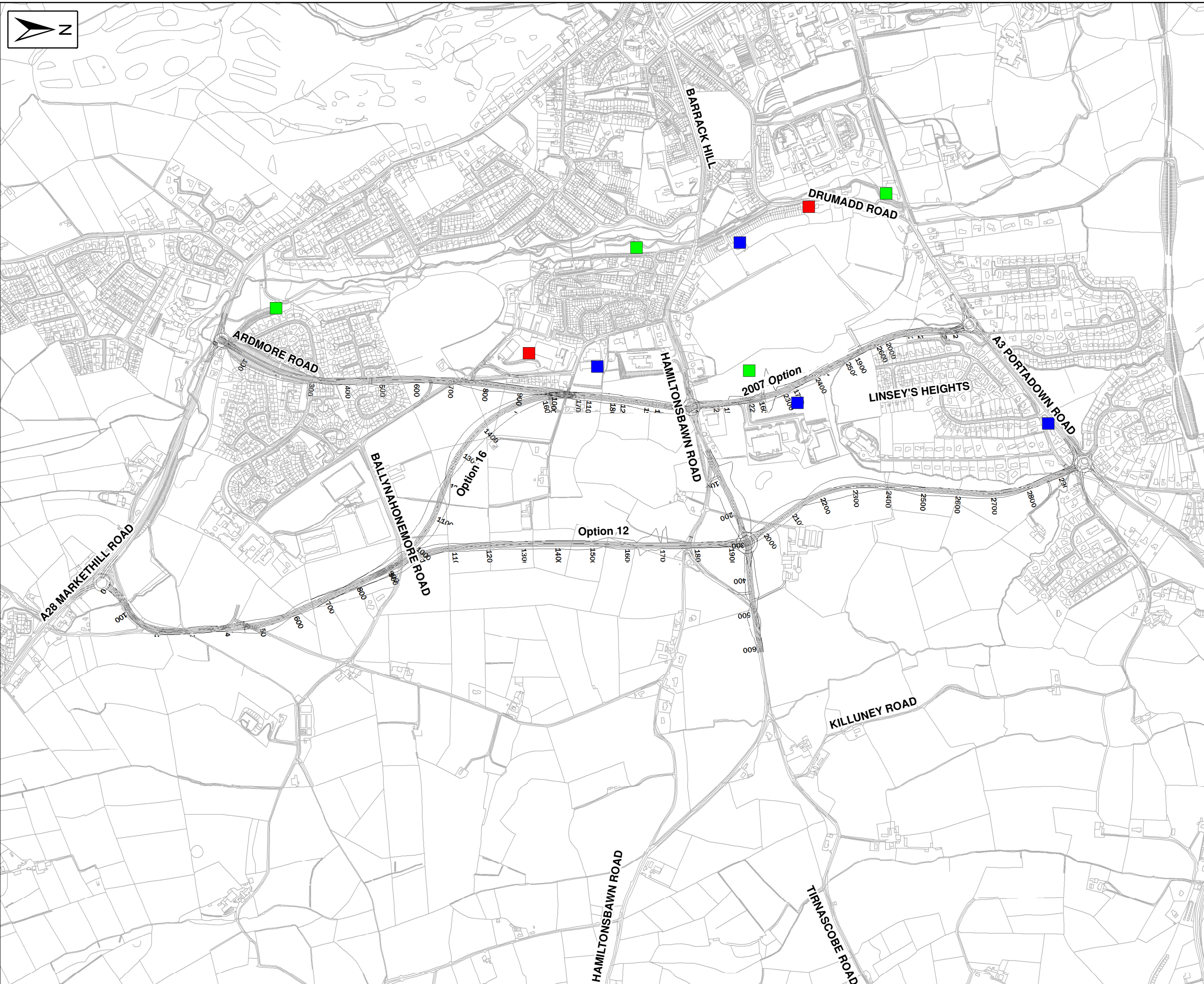
Scale	Drawn	Checked	Approved
1:10,000	IW	LE	JB

Original Size	Date	Date	Date
A3	28/06/2017	10/07/2017	10/07/2017

Drawing Status	Suitability
FINAL	S0

Drawing Number	Revision
1064968-B-D-3025	A





**Key**

EHS Contaminated Sites

Risk Level

- Low
- High
- Unknown



Rev	Amendment	By	Check	App	Date

This material is based upon Crown Copyright and is reproduced with the permission of Land and Property Services under delegated authority from the Controller of Her Majesty's Stationery Office, © Crown copyright and database rights NIMA ES&LA214. Unauthorised reproduction infringes © Crown copyright and may lead to prosecution or civil proceedings.

Client

Project: **Armagh East Link**

Drawing Title: **EHS Contaminated Sites**

Scale: 1:10,000	Drawn: IW	Checked: DI	Approved: JB
Original Size: A3	Date: 28/06/2017	Date: 10/07/2017	Date: 10/07/2017
Drawing Status: FINAL			Suitability: S0
Drawing Number: 1064968-B-D-3026			Revision: A